

Moray Council
Environmental Services
Direct Services



List of
Road Numbers

September 2017

Index

Section	Description	Page
A	List of Road Numbers (Adopted Roads)	
	Rural A Class	A-1
	Rural B Class	A-2
	Rural C Class	A-4
	Rural Unclassified	A-8
	Urban (Streets-In)	A-17
B	List of Private (Un-adopted) Roads	
C	Road Layout Maps	

This document is NOT the Moray Council's statutory List of Public Roads, and is intended for internal use only.

For further details reference should be made to the List of Public Roads search facility which can be found on the Intranet at :-

<http://interchange.moray.gov.uk/lopr>

The list of public roads is available to the public via the councils website at the following address :-

<http://www.moray.gov.uk/lopr>

If you require more copies of this document, or if you wish to report an error found within the document, please email the Roads Maintenance Support Unit at:

roads.support@moray.gov.uk

Moray Council**Environmental Services - Direct Services****List of Road Numbers**

Road No	Road Name	Road Description	Length (km)	Maps
<u>A Class Roads - (In Road No Order)</u>				
A95	Keith - Glenbarry Road	From Trunk Road A96 (Church Road) in Keith to Council Boundary at Glenbarry	14.180	11, 12
A97	Banff - Aberchirder - Huntly Road	Portion of Road from Bridge of Marnoch to Council Boundary at Auchingoul	0.753	12
A98	Fochabers - Cullen - Fraserburgh Road	From A96 at Fochabers (Main Road), via Arradoul (Main Road) then Cullen (Castle Terrace, Bayview Road, Seafield Street, Seafield Road) thence to Council Boundary at Tochieneal, east of Cullen.	20.911	4, 5, 6
A920	Dufftown - Huntly Road	From junction with Route A941 at Burnend via Auchindoun to Council Boundary at Corsemaul.	6.097	10
A939	Nairn - Tomintoul - Ballater Road	From Council Boundary at Bridge of Brown via Tomintoul (Main Street and Auchbreck Road) and Blairmarrow to Council Boundary at Lecht Hill.	18.060	13, 16
A940	Forres - Grantown Road	From junction with Forres Bypass, Market Street, Victoria Roundabout, St Catherines Road, Grantown Road to junction with A939 to Dava.	23.048	2, 7
A941 (E)	Lossiemouth - Elgin - Dufftown - Rhynie Road	From A95 at Craigellachie via Edward Avenue and Hill Street in Craigellachie then Balvenie Street, The Square and Fife Street in Dufftown then through Lower and Upper Cabrach to Council Boundary near Elrick.	27.388	9, 10, 15
A941 (W)	Lossiemouth - Elgin - Dufftown - Rhynie Road	From Lossiemouth Harbour (at junction with Commerce Street) via Pitgaveny Street, Clifton Road and Elgin Road in Lossiemouth, then south via Lossiemouth Road, North Street (Bishopmill), Bishopmill Brae and Cumming Street to roundabout on A96 at Alexandra Road. Then from roundabout on A96 near Ladyhill via Northfield Terrace, Hay Street, Station Road, New Elgin Road and Main Street in Elgin, then south via Main Road in Fogwatt, Elgin Road, New Street and High Street in Rothes to A95 near Craigellachie Bridge.	29.894	3, 9
A942	Buckie - Findochty - Portknockie Road	From junction with Route A98 East of Inchgower via Buckie (High Street, North High Street, Low Street, Marine Place, Rathburn Street, Commercial Road, Reidhaven Street, Great Eastern Road, Buckie) Findochty (Strathlene Road, Nethererton Terrace) and Portknockie (Station Road, Church Street, Bridge Street) to junction with Route A98 at Denside	11.089	5, 6
A990	Enzie - Portgordon - Buckie Road	From junction with Route A98 at Enzie via Portgordon (Station Road, Lennox Place, West High Street, East High Street, Gordon Street) to Buckie (Great Western Road, Main Street, Bridge Place, Yardie, Baron Street, Bank Street, Buckie)	5.808	5
			157.228	

Moray Council**Environmental Services - Direct Services****List of Road Numbers**

Road No	Road Name	Road Description	Length (km)	Maps
<u>B Class Roads - (In Road No Order)</u>				
B975	Castle Road	From Route B9014 near Bridge of Poolinch to junction with Route A941 at Maltkiln Bridge.	0.723	10
B9002	Cabrach - Lumsden (Burn of Craig) Road	From Route A941 at a point north of Elrick to Council Boundary south of Elrick.	1.039	15
B9007	Forres - Ferness - Duthil Road	From Council Boundary near Relugas to Route A940 at Logie Lodge.	4.230	7
B9008	Delnashaugh - Auchbreck - Tomintoul Road	From junction with Route A95 at Delnashaugh via Craggan, Auchbreck and Tomnavoulin to junction with Route A939 north east of Tomintoul	21.414	13, 14, 16
B9009	Dufftown - Auchbreck (Glen Rinnes) Road	From Route A941 in Dufftown (Conval Street) via Glen Rinnes to junction with Route B9008 at Auchbreck.	17.357	10, 14
B9010	Elgin - Rafford - Forres Road	From Route A96 in Elgin (Pluscarden Road) then southwards via Pittendreich, Wester Manbeen and Cloddach to Bogside, then south westwards via Buinach and Kellas to Edinvale Farm, north westwards via Rafford (Main Road) to Route B9011 in Forres (St Leonards Road, Tolbooth Street, Forres)	27.549	2, 3, 7, 8, 9
B9011	Forres - Findhorn Road	Nairn Road from Greshop Roundabout, Bridge Street, High Street, Victoria Road to Findhorn Roundabout thence to meet B9089 in Kinloss (Main Road) then from Kinloss (Findhorn Road), to Findhorn.	9.577	2
B9012	Elgin - Williamston Road	From Route A941 in Elgin (Morrison Road, Duffus Road) thence northwards via Duffus (Hopeman Road) to meet Route B9040 at Williamston	9.265	3
B9013	Newton - Burghead Road	From Route A96 at Newton northwards via College of Roseisle crossroads (Main Road) to Burghead (St Aethans Road) thence to the termination of Granary Street (at west end of No 71).	8.487	2, 3
B9014	Dufftown - Keith Road	From Route A941 in Dufftown (Low Road), via Parkmore (Main Road) then Drummur (Dufftown Road) to Route A96 in Keith (Fife Street, Regent Square Keith).	16.255	10, 11
B9015	Rothies - Kingston Road	From Route A941 in Rothies (North Street) northwards crossing Route A96 at Mosstodloch thence (via Garmouth Road, Mosstodloch) to Garmouth (South Road, Church Street, Spey Street, Kingston Road) thence to Kingston (Shore Road, terminating on Lein Road at "Rivendel" and also on Beach Road at turning loop at entrance to car park)	22.101	4, 9, 10
B9016	Keith - Buckie Road	From junction with Route A96 west of Little Forgie via Aultmore (Main Road) Ryeriggs and Craiglug to junction with Route A98 at Enzie.	10.604	5, 11
B9017	Crooksmill - Newmill - Montgrew Road	From junction with Route A96 at Woodside via Newmill (Main Street, The Square) to junction with Route A95 at Montgrew.	4.900	11
B9018	Keith - Cullen Road	From junction with Route A95 at Auchinhove via Grange Cross Roads Nethertown of Windyhills Farm, Berryhillocks, Lintmill (Main Road) to junction with Route A98 at Cullen.	16.614	6, 11
B9022	Portsoy - Huntly Road	From Council Boundary at Glenbarry via Ternemny to Council Boundary at Bridge of Isla.	7.040	12
B9040	Lossiemouth - Burghead Road	From Route A941 in Lossiemouth (Queen Street, Stotfield Road) westwards via Hopeman and Cummingston (Main Road) to join the Route B9013 at entrance to Burghead.	12.729	2, 3
B9089	Kinloss - Burghead Road	From Route B9011 in Kinloss (Main Road), eastwards to Wards crossroads thence northwards to join Route B9013 near the entrance to Burghead.	10.075	2

Moray Council**Environmental Services - Direct Services****List of Road Numbers**

Road No	Road Name	Road Description	Length (km)	Maps
<u>B Class Roads - (In Road No Order)</u>				
B9102	Dandaleith - Grantown Road	From Council Boundary near Delnapot north via Upper Knockando (Main Road) and Archiestown (High Street) to join Route A941 near Craigellachie.	20.614	8, 9, 13
B9103 (E)	Lossie - Sherrifston - Orton - Mulben Road (East)	From Route A941 in Lossiemouth (Inchbroom Road) via Leuchars to Route A96 at Sheriffston and from Route A96 south-eastwards to junction with Route B9015 at Orton, then from Route B9015 at Garbity south eastwards to Boat O' Brig thence via Auchroisk to Route A95 at Mulben.	4.853	10
B9103 (W)	Lossie - Sheriffston - Orton - Mulben Road (West)	From Route A941 in Lossiemouth (Inchbroom Road) via Leuchars to Route A96 at Sheriffston and from Route A96 south-eastwards to junction with Route B9015 at Orton, then from Route B9015 at Garbity south eastwards to Boat O' Brig thence via Auchroisk to Route A95 at Mulben.	18.205	3, 4, 10
B9104	Fochabers - Spey Bay Road	From Route A96 at Spey Bridge northwards via Bogmoor (Bogmoor Road) to Spey Bay (Beach Road) to the 'Y' junction.	8.747	4, 5
B9115	Drummuir - Turfhillock - Newtack Road	From junction with Route B9014 at Forkins via Turfhillock to Council Boundary at Bridge of Blairmoon and from Council Boundary at Bridge of Blairmoon via Edintore to junction with Route A96 at Newtack.	6.709	10, 11
B9116	Keith - Newmill Road	From Route A96 in Keith (Seafield Avenue, Newmill Road, Keith) via Bridge of Kinminitie to junction with Route B9017 at Main Street, Newmill.	2.051	11
B9117	Cairnhill - Rothiemay - Hazelbrae Road	From junction with Route A95 at Cairnhill to junction with Route B9022 at Rothiemay Cross Roads and from junction Route B9022 via Rothiemay (Anderson Drive and Mayen Road) and Mayen to Council Boundary at Glennie.	9.765	11, 12
B9118	Bridge of Isla - Rothiemay (Deveronside) Road	From junction with Route B9022 at Whitestones by Deveronside via Rothiemay (Anderson Drive and Deveronside Road) to junction with Route B9117 at Rothiemay.	2.682	12
B9135	Muirton - Lossiemouth Road	From Route A941 near Cocklehill via Muirton, Kinneddar, and roundabout at RAF Lossiemouth, via Muirton Road to join Route B9040 near Muirton Crescent.	3.238	3
B9136	Bridge of Avon - Bridge of Livet (Avonside) Road	From junction with Route A939 at Bridge of Avon via Ballantruan, Inverchebit and Drumin to junction with Route B9008 at Bridge of Livet.	14.137	13, 16
B9137	Lagmore - Cragganmore Road	From Route A95 at Lagmore to No 6 Distillery Cottages	1.834	13
B9138	Marypark - Blacksboat Road	From junction with Route A95 at Marypark via Blacksboat Bridge to Route B9102	1.740	9, 13
			294.534	

Moray Council**Environmental Services - Direct Services****List of Road Numbers**

Road No	Road Name	Road Description	Length (km)	Maps
<u>C Class Roads - (In Road No Order)</u>				
C1E	Garmouth - Lhanbryde - Fogwatt Road	From Route B9015 in Garmouth (High Street, Station Road) to Route A96 at Lhanbryde and from Route A96 at Lhanbryde southwards via Clackmarras to junction with Route A941 at Fogwatt. Incl St Andrew's Road, Lhanbryde from west to east roundabouts with A96	14.844	3, 4, 9
C1H	Dufftown - Maggieknockater (Kininvie) Road	From junction with Route B9014 at Parkmore Distillery via Kininvie House to junction with Route A95 at Maggieknockater.	5.336	10
C2E	Elgin - Birnie Road	From Roundabout on Route A941 at Main Street New Elgin, (Birnie Road), then southwards via Castlehill to Birnie (Glenlossie Road), then north eastwards via Rashcrook to join A941 one and a quarter miles north of Fogwatt, with branch one quarter mile south of Elgin, south westwards via Paddockhaugh joining Route B9010 200 yards south of Cloddach.	9.191	3, 9
C3E	Elgin - Pluscarden - Rafford Road	From junction with Route B9010 at Pittendreich, westwards for a quarter of a mile, then south westwards via Miltonduff (Main Road) and Pluscarden to junction with Route B9010 near Briach.	13.851	2, 3, 8
C4E	Brodieshill - Cloves - Lochinver Road	From Route A96 a quarter mile east of Burgie School southwards to Brodieshill Farm, then eastwards via Toreduff to Cloves, then eastwards via Redhill to Class III Road C3E a quarter mile west of Pittendreich with branch northwards from Cloves to Route A96 in Alves Village (Station Road, Alves)	11.757	2, 3
C4L	Bogmuchals - Berryhillock Road	From Council Boundary at Green Hill via Berryhillock (Main Road) to junction with Route B9018.	3.186	6
C5E	East Grange - Spindle Muir Road	From Route A96 a quarter mile west of Gateside Farm northwards via East Grange to join Route B9089 near Milton Brodie, with branch a half mile south of Route B9089 via Coltfoot, crossing Class III Road C25E Kirkton thence eastwards via Kintrae to join Class III Road C24E at Waterymains.	15.868	2, 3
C5H	Edingight - Bogmuchals - Brodiesford Road	From junction with Class III Road C6H at Edingight to Council Boundary at Inverkindling.	3.123	6, 12
C6E	Scotsburn - Kinloss Road	From Route A96 at Scotsburn northwestwards via Kinloss (Scotsburn Road) to join Route B9089 at Kinloss.	2.183	2
C6H	Thornton - Fortry Road	From junction with Route A95 at Thornton via Fortry to junction with Class III Road C5H at Edingight.	4.851	11, 12
C7E	Brodie - Dyke - Kintessack Road	From C9E at Brodie Station north eastwards via Dyke (Main Road) to Kintessack, then eastwards to Earnhill, then southwards to rejoin Route A96 west of Findhorn Bridge.	8.880	1
C7L	Craibstone - Fordyce (Hoggie) Road	From junction with Route B9018 at Craibstone via Cotton Hill to Council Boundary at Little Cultain.	5.817	6
C8E	Banarach Road	From A96 Northwards and Eastwards past Dalvey Cottage to C7E with Branch Northwards via Banarach to C7E at Mudhall.	2.874	1
C8H	Deveronside - Cabrach Road	From junction with Route A941 at Bridgend to Council Boundary north of Belcherrie, thence from Council Boundary at Edinglassie to Council Boundary at Haugh of Glass.	5.788	15
C9E	Brodie - Muirside - Kintessack Road	From Route A96 at Brodie Station north westwards via Muirside then eastwards to join Class III Road C7E in Kintessack, with branch to Council Boundary.	6.122	1
C10E	Bogs of Dalvey - Earlsmill - Feddan Road	From Route A96 at Bogs of Dalvey south westwards via Little Tearie to Earlsmill, then northwards to rejoin Route A96 at Feddan, with branch South from Earlsmill to Council Boundary.	4.512	1, 7

Moray Council**Environmental Services - Direct Services****List of Road Numbers**

Road No	Road Name	Road Description	Length (km)	Maps
<u>C Class Roads - (In Road No Order)</u>				
C11E	Darnaway - Tilliglens - Relugas Road	From Class III Road C10E near Little Tearie southwards via Conicavel (Main Road) to Council Boundary at Daltulich Bridge and from near Relugas across Route B9007 via Tilliglens to Route A940.	12.721	7
C11L	Drybridge - Deskford Road	From junction with Route A98 and Route A942 south of Buckie via Hilton and Weston to junction with Route B9018 at School south of Deskford.	10.367	5, 6
C12E	Hatton - Dallas - Branchill Road	From Route B9010 at Hatton southwards via Dallas Village (Main Road) then northwestwards via Dallas Lodge and Branchill rejoining Route B9010 a half mile west of Craigmill.	7.183	8
C13E	Dallas - Knockando Road	From Class III Road C12E in Dallas Village south westwards over River Lossie then southwards to junction with Route B9102 at Knockando (Dallas Road).	11.757	8, 9
C13L	Lintmill - Highfield - Burnside - Brodiesford Road	From junction with Route B9018 at Lintmill (Tochieneal Corner) then to Council Boundary at Tochieneal.	0.671	6
C14E	Mannachie - Rafford Road	From Route A940 in Forres, Mannachie Road, then south eastwards via Mannachie to Redhill Road, Rafford to join Route B9010 in Rafford Village.	5.144	2, 7
C15E (E)	Archiestown - Carron - Derrybeg Road (East)	From Archiestown southwards to Unclassified Road 139E then westwards for a quarter mile then southwards via Tombreck Farm, Carron(Main Road), Dailuaine Distillery to junction with Route A95 near Derrybeg.	2.474	9
C15E (W)	Archiestown - Carron - Derrybeg Road (West)	From Archiestown southwards to Unclassified Road 139E then westwards for a quarter mile then southwards via Tombreck Farm, Carron(Main Road), Dailuaine Distillery to junction with Route A95 near Derrybeg.	4.248	9
C16E	Byres - Tannachy Road	From Route B9104 at Gavin Brae north eastwards via Tannachy to join route A990 in Portgordon (Stewart Street).	4.368	5
C17E	Wellheads Road	From Route A98 at Swiss Cottage north eastwards via Wellheads Farm across Route B9016 via Old Clochan (Main Road) to junction with Class III Road C67L at Thornybank.	7.008	5
C17H	Rinnachat - Edinvillie - Beatshaugh Road	From junction with Route A95 at Rinnachat at Cross Roads via Milton of Edinvillie to junction with Route B9009 at Glack. Including 125m added 31/08/05, loop road from C17H at Mill of Edinville in a south westerly then north westerly direction to rejoin C17H at Ardmhor, formerly PU Road No 23.	8.496	9, 14
C18E	Sleepieshill Road	From Route A96 at Loch Oire northwards via Urquhart Village to Viewfield with branch north westwards past Stonewells to pillars, then from Viewfield eastwards via Lochhills (Main Road), Fernyfield and Binns to junction with Class III Road C1E in Garmouth Village (Innes Road).	10.892	4
C19E	Scotstonhill - Fernyfield Road	From Route A96 at The Belts north eastwards across Route B9103 three quarters of a mile north of Sheriffston eastwards to junction with Class III Road C18E at Fernyfield.	6.564	4
C20E	Linkwood - Troves Elgin Road	From Route A941 in Elgin (Linkwood Road) to Roundabout at end of Reiket Lane then from Reiket Lane via Troves to join Class III Road C1E near Troves.	4.501	3, 4
C20H	Knockandhu - Chapelton of Glenlivet Road	From junction with Route B9008 at Knockandhu via Nether Clashnoir, Chapelton (Main Road) & Distillery to Eskemulloch.	5.159	14
C21E	Linksfield - Caysbriggs Road	From Class III Road C22E in Elgin, Caysbriggs Road, then via Linksfield eastwards for a half mile to junction with unclassified roads 34E and 37E northwards via Pitairlie and Caysbriggs joining B9103 west of Arthur's Bridge.	5.353	3, 4

Moray Council**Environmental Services - Direct Services****List of Road Numbers**

Road No	Road Name	Road Description	Length (km)	Maps
<u>C Class Roads - (In Road No Order)</u>				
C23E	Woodside-Calcots Road	From Class III Road C22E (Newmill Road) via Calcots Road to Route B9103 at Bridge of Calcots	3.149	3, 4
C24E	Elgin - Westerfolds - Duffus Road	From Route A941 in Elgin (Covesea Road) to Westerfolds thence westward to join Route B9012 near Crosslots.	7.666	3
C25E	Alves - Roseisle - Duffus Road	From Route A96 in Alves Village (Burghead Road) then northwards to meet Route B9089 at Wards Crossroads, thence eastwards to Roseisle (Kinloss Road), crossing Route B9013 at Roseisle (Duffus Road) then via Bank of Roseisle to join Route B9012 near Rothills with branch northwards past Duffus Manse to join B9012 at Begrow.	10.295	2, 3
C26E	Miltoduff - Lochside Road	From Class III Road C3E at Miltoduff northwards via Whitefield Farm crossing Class III Road C4E to Route A96 at Newton Toll and from Route A96 to Class III Route C24E near Lochside, with branch from Woodside Cottage to The Rowans.	8.265	3
C27E	Tarras - New Forres Road	From A96T via Forres Enterprise Park (C27E), then via Cathay crossroads to B9010	2.596	2
C29E	Edinvale Road	From junction with Route B9010 at Edinvale Farm north eastwards to Class III Road C3E at Pluscarden House	5.232	3, 8
C31L	Barhill - Buckie Road	From junction with Route A98 west of Inchgower Distillery via Barhill Road to Buckie, (Barhill Road, St Peter's Road, St Andrew's Square, West Church Street) joining Route A942 at Cluny Square.	2.763	5
C32L	Westertown - Findochty (Bauds) Road	From junction with Route A98 at Westertown to Route A942 at Findochty.	1.489	5, 6
C33L	Findochty - Rathven Road	From junction with Route A942 at Findochty via Loanhead to Class III Road C68L then from Class III Road C68L to Class III Road C43L in Rathven (Bede Road).	2.789	5
C34H	Knock Station Road	From junction with Route A95 at Knock Farm Cottages, via Knock (Main Road), to junction with Route B9022 at Craigend.	1.734	12
C35H	Glack of Midthird - Auchindoun Road	From junction with Route B9014 south of Drummuir Castle via Glack of Midthird to junction with Route A920 near Bridge of Auchindoun including leg to Route B9014 north of Midthird	4.302	10
C42H	Knauchland - Tillydown Road	From junction with Route B9022 at Shielparks via Knauchland to Council Boundary at Burn of Tillydown.	3.211	12
C43L	Rathven Road	From Route A942 at Cluny Square, Buckie (East Church Street, McLaren's Brae, March Road), to March Road Roundabout via Rathven Road to Rathven (Main Road) to junction with Route A98 near Connage.	3.398	5
C44L	Hill of Maud Road	From junction with Route A98 at Connage via Hill of Maud to junction with Class III Road C11L at Braehead.	4.220	5, 6
C45H	Rumbuch - Wood of Mulderie Road	From junction with Route A96 at Bridge of Rumbuch via Woodside of Mulderie to junction with Class III Road C49H at Malcolmburn	4.346	10
C46H	Grange Crossroads - Fortry Crossroads Road	From junction with Route B9018 at Grange Crossroads via Crannach to junction with Class III Road C6H at Fortry Crossroads.	3.086	11
C47H	Fortry Crossroads - Grange Station Road	From junction with Class III Road C6H at Fortry Crossroads via Braco to junction with Route A95 thence south to entrance to former Grange Station.	4.090	11
C48H	Whitehill - Edingight (Sillyearn) Road	From junction with Route A95 near Whitehill via Sillyearn to junction with Class III Roads C5H, C6H at Edingight House.	3.057	11, 12
C49H	Malcolmburn - Mulben Road	From junction with Class III Road C45H at Malcolmburn to junction with Route A95 at Mulben.	1.311	10

Moray Council

Environmental Services - Direct Services

List of Road Numbers

Road No	Road Name	Road Description	Length (km)	Maps
<u>C Class Roads - (In Road No Order)</u>				
C54H	Crooksmill - Muldearie - Rosarie Road	From Route A96 at Crooksmill via Strypeside of Muldearie and Cullieshangan to Route A95 at Rosarie.	3.710	10, 11
C55H	Drummuir - Bodinfinnoch - Glentauchers Road	From Route B9014 east of Drummuir Castle via Mains of Bodinfinnoch to Route A95 at Glentauchers.	7.027	10
C56H	Turfhillock - Blairmore Road	From junction with Route B9115 past Lower Lynemore to Council Boundary at Bridge of Netherton.	1.115	11
C57H	Bridge of Livet - Minmore Road	From junction with route B9136 at Bridge of Livet to junction with Class III Road C58H at Glenlivet House.	1.841	13
C58H	Minmore - Tomnavoulin Road	From junction with Class III Road C57H at Glenlivet House, via Gallowhill, to junction with route B9008 at Tomnavoulin.	3.210	13
C59H	Aberlour - Edinville Road	From junction with Route A95 at Dowans via Ruthrie (Main Road) and Bush to junction with Class III Road C17H at Edinville.	2.575	9
C60H	Downan - Drumin (The Gullet) Road	Link road between Road B9008 at Downan and Route B9136 near Drumin.	0.636	13
C62L	Clune - Ardiecow - Bogmuchals Road	From junction with Route B9018 at Clune via Milton to Class III Road C7L then from Class III Road C7L via Ardiecow to Council Boundary at Standingmanhill.	3.917	6
C65H	Drummuir - Wood of Kininvie Road	From junction with Route B9014 south of Drummuir Castle via Lochpark to access to Wood of Kininvie at Grid Ref NJ 35720,43404	1.288	10
C67L	Arradoul - Thornybank Road	From junction with Route A98 at Arradoul (Westerton Cottages Road) to junction with Class III Road C17E at Thornybank, including lay-by and footway from Taramanda to Ranzo off A98.	2.031	5
C68L	Carnoch - Strathlene Road	From junction of Route A98 at Carnoch via Moor of Scotstown to Route A942 at Strathlene.	2.665	5
C72H	Newmill - Tarmore - Keith Road	From junction with Route B9017 south east of Newmill across Route B9116 at Bridge of Kinminitie to Keith at Bridge of Tarmore; (Alexander Road, Station Road, Keith) joining Route A96 at Regent Street, Keith.	2.730	11
C73H	Rothiemay - Garronhaugh Road	From junction with Route B9118 at Milltown of Rothiemay Church via Rothiemay (Main Street) and Corskellie to Council Boundary at Woodfold with branch to Council Boundary at Mountain Burn.	3.915	12
C73L	Rothiemay - Garronhaugh - Bridge of Marnoch Road	From Council Boundary at Garronhaugh via Turtory to junction with Route A97 at Bridge of Marnoch.	3.704	12
C74H	Forgieside - Killiesmont - Guilyknowes Road	From junction with Route B9016 south of Aultmore Distillery via Forgieside, Killiesmont and Guilyknowes to Route B9017 thence to junction with Class III Road C72H.	3.518	11
C75H	Marypark - Edintore Road	Link road connecting Route A96 and Route B9115 at Marypark.	0.616	11
C77H	Bomakelloch - Mains of Davidston Road	From junction with Route B9115 to Bomakelloch to Council Boundary at Bridge of Davidston.	0.270	11
C80H	Glenrinnes Lodge - Kirkton of Mortlach - Dufftown Road	From junction with Route B9009 north of Glenrinnes Lodge to U99H at Kirkton of Mortlach then from U99H to Dufftown (Church Street) to join Route A941 at The Square, Dufftown.	2.150	10
C102L	Freuchny Road	From Class III Road C43L at McLaren's Brae to Route A942 at Commercial Road via Freuchny Road, Buckie.	0.095	5
			349.101	

Moray Council**Environmental Services - Direct Services****List of Road Numbers**

Road No	Road Name	Road Description	Length (km)	Maps
<u>Unclassified Roads - (In Road No Order)</u>				
U1H	Ternemny Road	From junction with Route B9022 via Ternemny Farm to Craighourach.	1.852	12
U4H	Redhill Road	From Class III Road C73H near Corskellie via Redhill to Council Boundary on Fourman Hill.	2.716	12
U6E	Bellie Graveyard Road	Access Road from Route B9104 to Bellie Graveyard.	0.164	4
U6H	Tarryblake Road	From Route B9117 near Coldhome to Tarryblake House.	1.374	12
U8E	Enzie - Cunninghaugh Road	From Route B9016 near Braes of Enzie northwards, crossing Route A98 at Mill of Tynet via Nether Dallachy (Beaufighter Road), joining Route B9104 near Cunninghaugh.	7.671	4, 5
U9E	Auchenhalrig Road	From Route B9104 at Byres eastwards via Upper Dallachy (Main Road) and Auchenhalrig (Main Road) to Unclassified Road 8E.	2.847	5
U10aH	Moss-Side Road	From Route B9117 near Mannocho Hill via Moss-side to Route B9022 at Shielparks.	2.063	12
U10E	Dallachy Road	From Route B9104 eastwards to junction with Unclassified Road 8E at Nether Dallachy (Spey Road).	0.617	4, 5
U10H	Retanach Road	From Route B9117 at Inchcorsie via Retanach to Class III Road C42H Knauchland.	2.707	12
U11E	Balnacoul Road	From Route B9015 (Rothies - Kingston Road) north east to turning circle	0.466	4
U13E	Forgiehill Road	From Class III Road C49H at Malcolmburn northwards, crossing Route A96 at Redpath Burn via Braewynner Mast to join Route B9016 a quarter mile south of Raefin.	7.467	10
U14E	Ordiequish Road	From A96 in Fochabers (East Street, Ordiequish Road) then Southwards via Ordiequish, Hill of Cairnty, Easterton, Delfur to B9103.	8.304	4, 10
U15aH	Muiryfold Road	From Unclassified Road 15H near Gallowhill via Muiryfold to Route C6H.	0.789	11
U15H	Gallowhill Road	From Class III Road C46H at Crannoch via Gordonstown and Gallowhill to Route A95 at Grange Church.	3.132	11
U16E	Maryhill Road	From Route B9015 a quarter mile south of Orton, westwards to Maryhill Farm.	0.841	10
U16H	Clerkseat Road	From Route A95 near Bridge of Clerkseat via Clerkseat to Route B9018 near Mid Paithnick.	1.405	11
U17H	Moss-Side of Paithnick Road	From Route B9018 at Paithnick via Moss-Side of Paithnick to junction with Unclassified Road 18H near Kilbady.	1.446	11
U18E	Mosstodloch - Garmouth Road	From Route A96 at Mosstodloch, (Stynie Road) then northwards via Stynie Farm and Essil Graveyard to junction with Route B9015 in Garmouth.	4.837	4
U18H	Greenbog Road	From Route B9018 at Grange Cross Roads via Greenbog to junction with Unclassified Road 17H near Kilbady.	1.207	11
U19E	Dipple Road	From Route A96 at Spey Bridge (Dipple Brae) southwards via Dipple Farm and Dipple Graveyard to junction with Route B9015 at Orton Post Office.	4.876	4, 10
U19H	Garrowood Road	From Class III Road C47H at Grange Station via Garrowood to Council Boundary near Lower Garrowood.	1.180	11
U20aH	Nethermill Road	From Route A95 near Grange Hall southwards via Nethermills to bridge over Swifty Burn.	0.533	11
U20E	Badentinan Road	From Route B9103 at Clatteringbriggs eastwards to Orbliston Station then south eastwards via Orbliston Farm to junction with Route B9015.	3.073	4
U20H	Cairnhill Road	From Class III Road C47H near Braco to Route A95 at Cairnhill.	0.744	11

Moray Council**Environmental Services - Direct Services****List of Road Numbers**

Road No	Road Name	Road Description	Length (km)	Maps
<u>Unclassified Roads - (In Road No Order)</u>				
U21E	Millhill Road	From Route B9015 - 1 mile south of Mosstodloch westwards via Millhill Farm to junction with Unclassified Road 20E at Orbliston Station.	1.752	4
U22aH	Sillyearn - Drumnagorach Road	From Class III Road C48H near Whitehill via Sillyearn Crofts to Route A95 at Drumnagorach.	1.969	12
U22bH	Limehillock Road	From Route A95 at Limehillock to access road leading to Council houses including said access road.	0.163	12
U22E	Hatton Road	From Route B9015 - one and a half miles south of Mosstodloch eastwards to Unclassified Road 19E.	0.976	4
U22H	Knockbog Road	From Class III Road C5H at Cottartown Moss via Knockbog to Class III Road C48H near Whitehills.	3.164	12
U23aH	Balnamoon Road	From Route B9018 at Burnend north westwards towards Balnamoon Moss.	1.530	11
U23E	Loch Oire Road (Old Trunk Road)	Road at Loch Oire with branch northwards to junction of Route A96 and Class III Road C18E.	2.132	4
U23H	Croylet Road	From Class III Road C5H near Edingight via Wester Croylet to Route B9018 at Burnend.	3.038	11
U24H	Windyhills Road	From Route B9018 near Nethertown of Windyhills to access road to Myreside.	0.536	6
U26H	Foggy Moss Road	From Route B9018 near Mid Paithnick via Foggy Moss and Chapelhead to access road to Roehill.	2.404	11
U27E	Meft Road	From Class III Road C1E at Lhanbryde, Burnside Road then northwards via Darkland and Longhill, to cross Class III Road C19E at Meft, then northwards to Unclassified Road 31E, one quarter of a mile east of Leuchars.	3.321	4
U30E	Darkland Road	From Route B9103 at Sheriffston north eastwards, crossing Unclassified Road 27E at Darkland, to junction with Class III Road C18E in Urquhart Village.	3.524	4
U31E	Leuchars Road	From Route B9103 at Milltown, eastwards via Leuchars House crossing Class III Road C19E then southwards to junction with Unclassified Road No. 30E at Urquhart School.	3.804	4
U33H	Denwell - Coldhome Road	From Junction with Route A96 at Keith (Denwell Road) through Denlands via Braehead, Coldhome and Mains of Auchindachy to Route B9014. (Length from U43H to TR A96 added 08/06/04)	3.517	11
U34E	Wester Calcots Road	From Pitgaveny crossroads southwards to join Class III Road C23E at Woodside	1.430	3
U34H	Tarnash Road	From Route A96 at Tarnash to Bridge over Burn of Tarnash.	0.236	11
U35H	Drum - Ardrone Road	From Keith via Drum and Little Ardrone to Meikle Ardrone.	3.233	11
U36E	Spynie Farm Road	From Class III Road C21E northwards to Spynie Farm.	0.800	3
U37E	Pitgaveny Road	From Class III Road C23E at Elgin north eastwards to Pitgaveny crossroads	1.339	3
U37H	Allanbuie Road	From Class III Road C54H at Allanbuie to Route A95 at Loanside.	0.366	11
U38E	Covesea Road	From C24E near Westerfolds northwards to join Route B9040 near Covesea Farm.	2.869	3
U39E	Myreside Road	From Class III Road C24E a quarter of a mile north of Elgin Burgh boundary eastwards to Route A941 at Myreside.	0.769	3
U40E	Westerfolds - Muirton Road	From Class III Road C24E at Westerfolds eastwards to Drainie then south eastwards to join B9135.	3.035	3
U41H	Ardioch - Oxwell Road	From Class III Road C74H near Tarrycroys School via Ardioch and Oxwell to junction with Whitestones and Fellowsters Road.	1.673	11

Moray Council**Environmental Services - Direct Services****List of Road Numbers**

Road No	Road Name	Road Description	Length (km)	Maps
<u>Unclassified Roads - (In Road No Order)</u>				
U42H	Bridgend - Corsairty - Braehead Road	From Route A95 at Bridgend to Route B9014 near Corsairty and thence southward to junction of road to Fife Cottage.	1.613	11
U43aH	Rosehall Road	From Unclassified Road 43H near Blackhillock Quarry via Rosehall Farm to Route A96 at Rosehall.	0.408	11
U43bH	Backmuir Road	From Route A96 near Netherton to Council housing scheme at Backmuir.	0.234	11
U43E	Laverockloch Road	From Morryston Road, Elgin north westwards via Laverockloch to join Route B9012 a quarter of a mile east of junction with Class III Road C26E.	1.808	3, 11
U43H	Blackhillock Road	From Unclassified Road 33H near Keith via Blackhillock Quarry to Route A96 near Netherton Farm.	2.582	3
U44H	Auchoynanie Road	From Keith (Bridge Street and Edindiach Road) via Ardiemannoch and Auchoynanie past Forestry Commission Road to Wester Herricks.	3.557	11
U46H	North Bogbain - Muldearie	From Class III Road C45H at North Bogbain via Hills of Muldearie to Class III Road C54H at Strypeside of Muldearie.	1.944	10
U47E	Loanhead Road	From Class III Road C26E, a quarter of a mile west of junction with Route B9012 north-westwards via Loanhead, joining Class III Road C5E at Kintrae.	1.490	3
U47H	Maisley - Wester Chalder Road	From Route B9014 at Maisley, via Broadfield and West Chalder to Route B9014 at Mill of Towie.	3.000	11
U49E	Kaim Road	From Class III Road C25E at Broomhill northward to Inverugie Farm.	1.321	3
U49H	Sand Lane (Newmill)	From Route B9017 (Main Street, Newmill) via Sand Lane and Slate Quarries to Newton Brae.	3.851	11
U50aH	Greycairns - Wellside Road	From Unclassified Road 50H, via Greycairns to junction with Unclassified Road 51H at Wellside.	1.463	11
U50H	Newmill - Garralburn - Thievesbush Road	From junction with Route B9017 at Church of Newmill via Howe Moor, Garralburn and Thievesbush to bridge at Burn of Fernking.	4.398	11
U51E	Roseisle - Cumingston Road	From C25E a quarter of a mile east of Roseisle Crossroads northwards to join B9040 in Cumingston Village.	2.321	3
U51H	High-Glen Road	From Route B9017 through High Glen, thence via Slackheads and Broadrashes to Upper Cross Roads at Wellside.	2.567	11
U52H	Brae of Montgrew - Braehill Road	From Route B9017 via Brae of Montgrew and Bonnethill to junction with Unclassified Road 50H near Howe Moor.	2.441	11
U53L	Leitcheston Road	From Council Boundary near Leitcheston crossing C62L near Milton to Route B9018 Ha'Burn Bridge.	2.049	6
U57aL	Oathillock Road	From Unclassified Road 57L at Kirktown of Deskford via Oathillock to Class III Road C7L.	1.492	6
U57H	Arndilly - Aikenway Road	From Route A95 at Bridge of Fiddich via Arndilly to Aikenway.	6.584	9, 10
U57L	Kirktown Road	From Route B9018 near School via Kirktown of Deskford (Main Road) to Route B9018 near Ardoch.	1.605	6
U58aL	Duffushillock - Blackhillock Road	From Unclassified Road 58L at Lornochburn via Duffushillock and Tods Plantation to Unclassified Road 58bL (Poorhouse Road).	1.325	6
U58bL	Poorhouse Road	From Class III Road C11L via Poorhouse and Blackhillock to Route B9018 at Craibstone.	3.155	6
U58cL	Swailend - Berryhillock Road	From Unclassified Road 58bL near Blackhillock via Swailend to Route B9018 and thence via Berryhillock (Burnside Crescent) to Class III Road C4L.	1.960	6
U58E	Wester Alves Road	From Route A96 at Alves School (Coltfield Road) northwards via Coltfield to join Route B9089 near Easter Coltfield.	3.454	2

Moray Council**Environmental Services - Direct Services****List of Road Numbers**

Road No	Road Name	Road Description	Length (km)	Maps
<u>Unclassified Roads - (In Road No Order)</u>				
U58H	Viewfield Road	From Route A95 at Wood of Gauldwell via Viewfield to junction with Unclassified Road 57H.	1.047	10
U58L	Lornochburn Road	From Class III Road C11L at Weston via Lornochburn to Class III Road C11L at Rosebank.	2.341	6
U59E	Hempriggs Road	From Class III Road C5E 1 mile west of Colfield northwards via Upper Hempriggs to join Route B9089.	0.576	2
U59H	Mains of Mulben - Shalloch Road	From Class III Road C49H at Bridge of Dalmany via Mulben and Backshalloch to junction with Unclassified Road 13E at Malcolmburn.	3.171	10
U59L	Blairrock Road	From Route B9018 at Nether Blairrock via Braidbog to Class III Road C11L at Dabreich.	2.880	6
U60E	Asliesk Road	From Class III Road C4E south to Asliesk.	0.802	2
U60H	Belnagarrow - Oldtown Road	From Route A95 at Bridge of Belnagarrow via Belnagarrow and Oldtown to Route A95 at West Lodge of Auchlunkart.	2.690	10
U61H	Balnabreich Road	From Route A95 at Auchlunkart via Church of Boharm past Balnabreich to junction with Route A95 east of Balnabreich.	1.059	10
U61L	Greenbank Road	From Class III Road C11L at Hilton Cottar Houses via Drybridge (Main Road) and Greencraig to Redburn Road end.	3.187	5
U62E	Sea Park Road	From Route B9011 at Sea Park south westwards via Mill Of Grange and Invererne Road North to A96 TR at Forres	4.323	2
U63aL	Blaemuir Road	From Uncl. Road 61L near Drybridge (Clochan Road) via Blaemuir to junction with Unclassified Road 63bL near Thorneybank Croft.	0.827	5
U63bL	Minduff Road	From junction with Class III Road C67L near Thorneybank Croft to Minduff.	1.865	5
U63cL	Farnachty Road	From Class III Road C17E near Farnachty to Unclassified Road 63bL at Slack of Bait.	0.841	5
U63E	Mill of Grange Road	From Unclassified Road 62E southwards via Milton of Grange to join Route B9011 near Forres.	1.056	2
U63H	Cairnty Road	From Route B9103 at Cummington via Woodside of Cairnty to Unclassified Road 14E at Easterton.	3.103	10
U63L	Auchentae Road	From Route A990 near Portgordon via Auchentae to Route A98 near Arradoul.	1.983	5
U64E	Netherton - Seafield Road	From Forres northwards via Waterford to Seafield then eastwards to Netherton, then southwards to join Unclassified Road 62E at Mill of Grange.	4.509	2
U64H	Balnacoul Road	From Route A95 at Wester Cauldwell via Windyhillocks and Balnacoul to Unclassified Road 60H at Belnagarrow.	3.421	10
U65H	Drakemyre Road	From Route A96 near Forgie to junction with road to Blackfold.	1.048	10
U65L	March Road	From Route A98 near Newtonhill to Class III Road C43L at Cunningholes.	1.263	5
U66aL	Loanhead - Buckie Road	From Class III Road C33L west of Loanhead (Muirycrook Road) to Buckie (Craigbo Roundabout).	0.684	5
U66E	Newton of Struthers Road	From Class III Road C5E near East Grange westwards via Newton of Struthers to join Class III Road C6E.	1.985	2
U66L	Loanhead - Portessie Road	From Class III Road C33L at Loanhead via Portessie (Station Road) to Route A942 (Great Eastern Road)	0.679	5
U67E	Inchdammie Road	From Route A96 - near Tarras northwards to join Route B9011 one and three-quarter miles north of Forres.	0.806	2
U68aH	Drumgrain - Howdoup Road	From Route B9115 north of Bamakelloch past Drumgrain and Burn of Davidson to Route B9014 at Bridge of Howdoup.	2.236	11
U68E	Earnhill - Kincorth Road	From Class III Road C7E at Earnhill northwards to Kincorth.	1.148	1

Moray Council**Environmental Services - Direct Services****List of Road Numbers**

Road No	Road Name	Road Description	Length (km)	Maps
<u>Unclassified Roads - (In Road No Order)</u>				
U68L	The Bauds Road	From Class III Road C68L at Carnoch wood to Class III Road C32L near Georgetown and from Class III Road C32L near Georgetown to A942 near Denside, and from Route A942 at Denside to Route A98 west of Mountabor.	3.923	5, 6
U69E	Broom of Moy Road	From Class III Road C7E eastwards to Nets Cottage, Broom of Moy.	0.750	1
U70aL	Broadley Road	From Unclassified Road 70L at Broadley (Main Road) to Route B9016.	0.580	5
U70E	Wellhill Road	From Class III Road C7E near Kintessack northwards to Wellhill.	0.817	1
U70L	Burnside Road	From Route A98 near Howcore via Mains of Cowfurrich to Class III Road C17E at Burnside.	1.645	5
U71aL	Berrybauds Road	From Class III Road C17E at Pathhead Wood to Berrybauds.	1.463	5
U71H	The Gullet Road	From Route B9014 at Drummuir School to junction with Class III Road C55H.	0.309	10
U71L	Oran Road	From Route A98 at Arradoul via Oran to Class III Road C17E at Holmie.	1.866	5
U72E	Wellhead Farm Road	From Class III Road C7E south of Kintessack eastwards to Wellhead Farm.	0.552	1
U72L	Oxhill Road	From Route B9016 near Craiglug to line of former Highland Railway beyond Nether Allaloth.	1.290	5
U73H	Towiebeg Road	From junction with Uncl. Road 76H at Breezybrae Cottage to B9014 near Bridge of Towiebeg.	0.978	10
U74E	Cotterton Road	From Class III Road C9E a half mile north of Brodie westwards via Cotterton to Council Boundary near Macbeth's Hillock.	2.115	1
U74H	Bellyhack Road	From Class III Road C56H at Lynemore via Mains of Bellyhack to Wester Corrie.	3.040	10
U76E	Barleymill - Tearie Road	From Class III Road C7E at Barleymill southwards across Route A96 to Tearie and then joining Class III Road C10E.	1.213	1, 7
U76H	Tenantown Road	From Class III Road C55H near Tenantown via Tenantown to Unclassified Road 73H Breezybrae Cottage.	1.185	10
U77H	Brawlands Road	From Class III Road C1H at Tulloch via Blackhillock and Old School House to access road to Brawlands Farm.	3.050	10
U77L	Tochieneal Road	From Class III Road C13L via Tochieneal Cottages to Route A98 at Crannoch Hill Cottages.	0.546	6
U78L	Cullen Old Church Road	From Cathy Terrace to Cullen Old Kirk	0.766	6
U80E	Whitemire Road	From Class III Road C11E at Logiebuchany south westwards via Whitemire to Council Boundary.	2.302	7
U82E	Mundole Road	From Route A96 at Findhorn Bridge south eastwards to junction with Unclassified Road 83E then southwards to join Route A940 one and a half miles from Forres.	2.341	1, 7
U82H	Aldivalloch Road	From Route A941 at Bridge of Kings ford via Aldunie to Aldivalloch.	3.576	15
U83E	Mannachie - Pilmuir Road	From Class III Road C14E at Mannachie westwards to Route A940 at Whiterow, then northwards to Forres (at old Burgh Boundary) with branches eastward via Balnageith Road to join Route A940 and westwards to join Unclassified Road 82E.	2.991	1, 2, 7
U83H	Milltown (Cabrach) Road	From Route A941 near Cabrach School via Farm of Milltown to Unclassified Road 82H at Aldunie.	2.313	15
U85E	Old Blairs Road	From Class III Road C14E, a quarter mile south of Mannachie south eastwards via Old Blairs to join route A940.	1.665	7
U85H	Tomnaven Road	From Class III Road C8H at Tombain over River Deveron via Oldtown of Corinacy to Tomnaven.	2.985	15

Moray Council**Environmental Services - Direct Services****List of Road Numbers**

Road No	Road Name	Road Description	Length (km)	Maps
<u>Unclassified Roads - (In Road No Order)</u>				
U86H	Lower Cabrach School Road	From Route A941 at Crofthead via Lower Cabrach Public School to junction with Class III Road C8H.	0.677	15
U88E	Divieside Road	From Route A940 one mile south of Dunphail eastwards to access road to Tomcork with branches to Dallasbroughty Farm and Aulthanachan Burn.	4.413	7
U89E	Halfdavocho Road	From Route A940 4 miles south of Forres, south eastwards via Craighead, Craigroy to Halfdavocho Lodge: then south westwards to rejoin Route A940 at Dunphail Station, with branch from Halfdavocho Lodge northwards to Phorp.	10.699	7
U90E	Bilbohall Road	From Wards Road south to Heldon View	0.642	3
U93H	Balvenie Road	From Route A941 at Balvenie to junction with road to Milltown of Balvenie.	0.449	10
U94bH	Burnside of Markie Road	From Council Boundary at Burnside of Markie to junction with road to Wester Braetown.	1.172	15
U94E	Brodieshill - Califer Road	From Class III Road C4E at Brodieshill Farm southwards to Lethenhill then south westwards to Califer, then westwards to Blervie Crossroads then westwards via New Forres Quarry to join Route B9010 at Cathay.	7.605	2
U94H	Raws Road	From Route A941 at Raws Cottage via Raws to March at Glencorrie.	1.143	15
U95E	Blervie Castle - Lawrenceton Road	From Route U96E near Scotsburn via Lawrenceton, Blervie and Templestone to join Route B9010 a half mile north of Rafford.	4.445	2, 8
U95H	Glenrinnas Church - Croftglass Road	From Route B9009 near Reclatich via Milltown of Laggan, Church of Glenrinnas, Easter Achmore and Nether Achmore to Croftglass.	5.874	14
U96E	Scotsburn - New Forres Road	From Route A96 at Scotsburn southwestwards to join C27E	2.423	2
U96H	Burn of Elliv Reid Road	From Unclassified Road 95H near Tomachan to B9009 near Wester Clashmarlich.	0.589	14
U97E	Tarras Road	From Route A96 at Tarras to join the U96E, a half mile north of Cathay.	0.942	2
U97H	Bellandy Road	From Unclassified Road 95H near Mill of Laggan to Mid Bellandy.	1.592	14
U98H	Shenval (Edinville) Road	From Class III Road C17H south of Lower Blairmain via Shenval to Class III Road 17H near Benrinnas Glenlivet Distillery.	1.614	9, 14
U99E	Bognie Road	From Unclassified Road 94E, a half mile south of Lethenhill, south eastwards to meet Class III Road C3E at Bognie.	2.364	2, 8
U99H	Pittyvaich - Convalleys Road	From Route A941 in Dufftown via Kirkton of Mortlach (Mortlach Road) Pittyvaich and Nether Cluny to junction with Route B9009 at Convalleys.	4.745	14, 15
U101E	Church Road	From Route A96 a half mile west of Alves southwards via Alves Church to join Class III Road C4E near Monaughty Farm.	0.803	2
U102E	Sourbank Road	From Route B9010 at south end of Rafford Village, north-eastwards to Sourbank.	1.267	8
U102H	Bluehill Quarry Road	From Route A95 at Bridge of Allachoy to junction with Route A941 at Moor Cottage.	2.062	9, 10
U103H	Ruthrie Road	From Route A95 near Kinermony through Daugh of Ruthrie to junction with Class III Road C59H near Cottertown.	1.053	9
U104H	Bogindue Road	From C17H to No 4 Ben Rinnas Distillery	0.520	9
U105E	Garrowslack Road	From turning circle at Cragganmore to C4E then southwards via New Alves to Garrowslack then eastwards via Marchhead joining Class III Road C26E south of Whitefield Farm.	4.698	3

Moray Council**Environmental Services - Direct Services****List of Road Numbers**

Road No	Road Name	Road Description	Length (km)	Maps
<u>Unclassified Roads - (In Road No Order)</u>				
U106H	Birkenbush Road	From Class III Road C59H at Glenallachie Distillery to PU Road No 22 at bridge near Birkenbush Farm.	0.453	9
U107E	Fernielea Road	From Route B9010 at south end of Rafford Village, southwards to access to Hidden Hills.	1.328	8
U107H	Fairy Knowe Road	From Unclassified Road 108H to access road to Hatton Farm.	0.704	9
U108E	Cluny Road	From Route B9010 near Cantsford south-eastwards to near Blackhillock.	1.668	8
U108H	Gownie Road	From Square at Aberlour (Route A95) via Queen's Road and Allachie Drive past Upper Mains to junction of road to Gownie Farm.	2.406	9
U108L	Clochachan Road	From Class III Road C17E southward via Clochan to the junction of Roads to Newbigging and Moor of Clachan.	0.143	5
U109aH	Marypark Phones Road	From Route B9138 at Marypark to forestry access road leading to access road to Phones Farm	2.067	9
U109E	Coldhome - Dallas Road	From Class III Road C12E 300 yards from Dallas south to Craigroy, with branch eastwards to join Class III Road C13E at Dallas Bridge, then north westwards past Coldhome rejoining Class III Road C12E, three quarters of a mile south of Dallas Lodge.	6.083	8
U109H	Balnakyle Road	From Class III Road C15E north of Dailuaine Distillery, via Balnakyle, to the access road to Locherbain Farm.	2.159	9
U111E	Auchtertyre Road	From Class III Road C3E three quarters of a mile south of Ness End Bridge eastwards to join Unclassified Road 112E at "Malkella"	4.744	3
U112E	Miltonduff Road	From Class III Road C3E at Miltonduff (Cloddach Road) south eastwards via Distillery to join Route B9010 200 yards north of Cloddach.	2.493	3
U113E	Shougle Road	From Class III Road C2E at Birnie School southwards past Shougle Farm to Bardonside.	2.845	9
U115H	Auchdregnie Road	From Route B9008 at Bridge of Livet via Tombae to Bridge over Allt Dregnie.	3.719	14
U116E	Birchpark Road	From Unclassified Road 112E at "Chimneys" north eastwards to Route B9010 a half mile south of Wester Manbeen.	0.549	3
U117aH	Lettoch Road	From Unclassified Road 117H north of Belachnochkan to the Farm of Lettoch.	0.437	14
U117bH	Achnascraw Road	From Class III Road C20H at Braes of Glenlivet Post Office to Achnascraw.	0.534	14
U117E	Paddockhaugh Road	From Paddockhaugh on Class III Road C2E eastwards to join Class III Road C2E at Castlehill.	1.363	3
U117H	Clashnoir - Calier Road	From Class III Road C20H at Nether Clashnoir via Belachnochkan to Tomalienan.	1.870	14
U118E	Glenlatterach Road	From Unclassified Road 113E at Shougle southwards towards Glenlatterach.	1.286	9
U118H	Kilnmaichlie Road	From Route A95 at Lagmore via Kilnmaichlie to March between Shenval of Kilnmaichlie and Chapel town of Kilnmaichlie.	6.230	13
U119E	Birkenbaud Road	From Unclassified Road 113E at Shougle eastwards via Wardend to join Route A941 at Fogwatt.	3.338	9
U119H	Inveraven Church Road	From Route A95 at Belleheiglash to Churchyard of Inveraven.	0.486	13
U121H	Minmore Road	From Class III Road C57H near Minmore to point where road turns south at "Birchbrae".	0.212	13
U122E	Hallowood Road	From C20E to hammerhead at No 5 Hallowood Road including leg north then south east to hammerhead	1.151	3, 4

Moray Council**Environmental Services - Direct Services****List of Road Numbers**

Road No	Road Name	Road Description	Length (km)	Maps
<u>Unclassified Roads - (In Road No Order)</u>				
U122H	Bogarrow Road	From Route B9136 at Drumin Smithy via Bogarrow to Class III Road C57H at Glenlivet House.	1.714	13
U123E	Moss of Barmuckity Road	From Route A96, a half mile east of Elgin, southwards via Barmuckity Farm then eastwards for 1 mile then north to re-join Route A96 at Sheriffston.	2.597	4
U123H	Tombreckachie - Shenval Road	From Route B9008 at Bridge of Tombreckachie to Route B9009 at Shenval.	1.887	13, 14
U124E	Trochail Road	From Class III Road C2E, a half mile south of Rashcrook to rejoin Class III Road C2E at Castlehill.	1.208	3
U124H	Milltown of Tombreckachie Road	From Milltown of Tombreckachie through Morinsh to junction with Unclassified Road 125aH near Bridge of Ballachurn.	2.812	14
U125aH	Craighead - Bluefolds Road	From Route B9009 at Craighead to Bluefolds.	1.448	14
U125H	Auldich Road	From Route B9008 south of Bridge of Tommore via Auldich to Access Road to Knocknashalg Farm.	0.944	13
U126H	Glenfarclas - Peterfair Road	From Route A95 near Glenfarclas Distillery past Glenfarclas Farm and Tomfarclas to junction with Route A95 at Inveraven School.	3.921	14
U128E	Longmorn Distillery Road	From Route A941 to Longmorn Distillery.	0.606	3
U128H	Delnabo Road	From junction with Route A939 south of Tomintoul via Tomintoul (Smiddy Lane and Delnabo Road) and Delnabo to its termination at Private Road approximately half a mile south of Bridge over Water of Ailnack.	2.944	16
U129E	Teindland Road	From Route B9103 a quarter mile east of Errol Farm south eastwards via Milltown and Strypes to Teindland Farm, with branch from Milltown northwards to rejoin Route B9103 a quarter mile west of Cranloch. Greenside-Logieburn section added Jan 2003 (1,545m)	6.301	4, 9
U129H	Auchriachan Road	From Route B9008 at Bridge of Conglass to access track to Mill of Auchriachan	0.186	16
U130E	Braehead Road	From Class III Road C1E a half mile south of Clackmarras, south, east and south to Braehead Farm.	1.351	4
U131E	Auchinroath Road	From Route B9105 in Rothes, Speyburn Road north westwards via Auchenroath Farm to join Route A941 a quarter mile south of Pitcraigie	2.938	9
U132H	Slate Quarry Road	From Route A939 near Wester Fodderletter via Cnocfergan and Inverlochry to Route B9136 at Inverchebit.	7.302	13
U134H	Glenconglass Road	From Unclassified Road 135H to forestry access	0.470	13
U135H	Croughly Road	From Route B9136 near Kirkmichael Old Manse via Croughly to Route B9008 at Achriachan.	6.028	13, 16
U136E	Whiteacen Road	From Route B9102 200 yards west of Overton north westwards to Whiteacen Farm.	1.707	9
U137H	Greycairns - Groatpans Road	From Unclassified Road 50aH at Greycairns to bridge over Garral Burn at Groatpans.	0.843	11
U138E	Elchies Road	From Route B9102 at Overton south westwards past Ringorm to Newfield then westwards to rejoin Route B9102 at Ladycroft.	3.541	9
U138H	Bridge of Grange - Meikle Cantlay Road	From Route A95 at Old Bridge of Grange to Meikle Cantlay.	0.790	11
U139E	Ballintomb Road	From Route B9102, 1 mile east of Archiestown south westwards to join Class III Road C15E at Rinafiach and from Class III Road C15E at Ballimeanach westwards to rejoin Route B9102 at Brackenhoves.	4.406	9

Moray Council**Environmental Services - Direct Services****List of Road Numbers**

Road No	Road Name	Road Description	Length (km)	Maps
<u>Unclassified Roads - (In Road No Order)</u>				
U139H	Tarryblake - Viewfield Road	From Unclassified Road 6H at junction of road to Tarryblake House to Viewfield.	0.500	12
U140H	Haughs Road	From Route A96 via Haughs Farm to Route B9017.	0.433	11
U141E	Imperial Cottages Road	From Class III Road C15E south westwards.	0.656	9
U141H	Followsters Road	From Class III Road C74H at Yondertown to Unclassified Road 41H at Followsters.	1.459	11
U142.5E	Tamdhu Road	From Route B9102 a half mile east of Knockando south eastwards past Tamdhu to Station Yard.	1.134	9
U142E	Cardhu Road	From Route B9102 2 miles south of Archiestown westwards via Cardhu (Main Road) to access road to School. Including section from B9102 in s. easterly direction to turning place at Farm near Knockando House.	1.803	9
U142H	Ploverwards Road	From Class III Road C5H near Edingight Smithy to junction of road to Ploverwards, formerly PU Road No 33.	0.556	11
U143E	Poolflasgan Road	From Route B9102 at Poolflasgan Bridge northwards for 183 metres.	0.183	9
U143H	Drumnagorach - Seggycrook Road	From junction with Route A95 at Drumnagorach to junction of roads to Shiel and Seggycrook.	0.551	12
U144E	Cottage Road	From Route B9102 a half mile west of Brackenhoves north westwards to join Class III Road C13E one and a half miles north of Knockando.	3.917	8, 9
U144H	Weetyfoot Road	From Route B9117 via Millegin to Weetyfoot, formerly PU Road No 27.	0.847	12, 14
U145E	Glenarder Road	From Route B9102 a half mile south of Cally Bridge westwards to Access road to Corglass (to end of bitmac section)	1.986	8
U145H	Eastertown - Westertown Road	From Route B9008 at Tomnavoulin westwards to Bridge over Allt a Choire.	0.410	14
U146H	Markie Road	From Class III Road C8H at Haugh of Glass westwards to Bridge over Markie Water.	0.942	15
U147H	Easter Esquibuie Service Road	Service road on north west side of Route A95 from Easter Esquibuie Farm road and north eastwards to Cottages with link to Route A95.	0.118	9
U148H	Rothiemay Cross Road Service Road	Service road fronting Cottages on north east side of Route B9117 at its junction with Route B9022 on south east side of Rothiemay Cross Roads.	0.078	12
U181E	Lower Auchinreath Road	From Class III Road C16E northwards via Lower Auchinreath to terminate at The Old Steading	0.716	5
			442.596	

Moray Council**Environmental Services - Direct Services****List of Road Numbers**

Road No	Road Name	Road Description	Length (km)	Maps
'Streets In' Summary - (In Town Order)				
U100aH	Streets in Aberlour		4.504	9
U183E	Streets in Alves		0.483	3
U140E	Streets in Archiestown		0.506	9
U5E	Streets in Bogmoor		0.475	4
U176E	Streets in Buckie		35.579	5
C34E	Streets in Burghead	Grant Street from Route B9013 (Granary Street) to Bath Street	0.486	2
U182E	Streets in Burghead		7.529	2
U114H	Streets in Carron		0.523	9
U117cH	Streets in Chapeltown		0.121	14
U188E	Streets in Cragganmore		0.060	13
U150H	Streets in Craigellachie		2.169	10
C107L	Streets in Cullen	From Route A98 at west end of Castle Terrace via Seatown, Foreshore Road, Harbour and Seafield Street to junction with Route A98 Cullen.	0.725	6
C108L	Streets in Cullen	From Route A98 at Seafield Street via York Place, South Castle Street, and North Castle Street, to Route A98 at Bayview Road, Cullen.	0.478	6
U178L	Streets in Cullen		6.753	7
U166E	Streets in Cummingston		0.421	2, 3
U151H	Streets in Drummuir		0.099	10
U174H	Streets in Dufftown		4.347	10
U48E	Streets in Duffus		2.661	3
U167E	Streets in Dyke		0.439	1
C22E	Streets in Elgin	From A96T via Wittet Drive and Wards Road to junction with Route A941 at Station Road. Then from roundabout on Route A941 via Maisondieu Road, Pansport Road, Newmill Road, Lesmurdie Road, Elgin to junction with Route A941 at Lossiemouth Road	4.232	3
C30E	Streets in Elgin	Greyfriars Street, South Street, Elgin forming loop from Route A96 to Route A96	1.104	3
C31E	Streets in Elgin	From Class III Road C39E (High Street), Lossie Wynd (to Alexandra Road)	0.143	3
C39E	Streets in Elgin	From Northfield Terrace, High Street (including Pedestrianised Area) and South College Street to Greyfriars Street	0.757	3
C40E	Streets in Elgin	From Roundabout at Route A96 (Reiket Lane) to Roundabout at A941 (Thornhill Road)	1.993	3
U171E	Streets in Elgin		89.616	3
U148E	Streets in Findhorn		2.103	2
B9020	Streets in Findochty	From Route A942 via Schoolhill, Commercial Street, Main Street, Sterlochy Street, Blantyre Terrace and Station Road to Route A942 at Railway Bridge.	1.210	5
C104L	Streets in Findochty	Station Road from Route B9020 (Commercial Street) to junction with Route B9020 at Blantyre Terrace and Station Road, Findochty.	0.131	5
U186E	Streets in Findochty		3.889	5
U149E	Streets in Fochabers		7.817	4
C36E	Streets in Forres	Tytler Street	0.314	2
C37E	Streets in Forres	Orchard Road and South Street.	0.966	2
U173E	Streets in Forres		37.058	2
U164E	Streets in Garmouth		1.375	4

Moray Council**Environmental Services - Direct Services****List of Road Numbers**

Road No	Road Name	Road Description	Length (km)	Maps
'Streets In' Summary - (In Town Order)				
U169E	Streets in Hopeman		7.328	3
C117H	Streets in Keith	From Route A96 at Church Road via Mid Street and Reidhaven Square to Route A96 at Moss Street.	0.712	11
C118H	Streets in Keith	From Class III Road C72H at Station Road via Station Road northwards and thence south eastwards to junction with Route B9116 Seafield Avenue	0.580	11
U180E	Streets in Keith		20.122	11
U165E	Streets in Kingston		0.054	4
U168E	Streets in Kinloss		1.265	2
U170E	Streets in Lhanbryde		6.488	4
U157L	Streets in Lintmill		0.171	6
U187E	Streets In Longmorn		0.134	3
C32E	Streets in Lossiemouth	From Route A941 (Elgin Road) School Brae, St Gerardines Road to Route B9040 (Stotfield Road).	0.672	3
C33E	Streets in Lossiemouth	From Class III Road C32E (School Brae) Prospect Terrace, High Street, Shore Street (to Argyle Street), Argyle Street to Route B9040 (Queen Street).	1.339	3
C35E	Streets in Lossiemouth	Coulardbank Road from Route B9135 round the north side of playing field to Route A941 (Elgin Road).	1.055	3
U172E	Streets in Lossiemouth		23.473	3
U114E	Streets in Miltonduff		0.092	3
U177E	Streets in Mosstodloch		4.304	4
U71E	Streets in Moy		0.177	1
U48H	Streets in Newmill		1.625	11
U110E	Streets in Pluscarden		0.122	3
U109L	Streets in Portgordon		3.643	5
B9021	Streets in Portknockie	From Route A942 at Church Street via Cliff Terrace and Harbour Road to Harbour in line with east pier.	0.588	6
C105L	Streets in Portknockie	From Route A942 at west end. (former Slack Road), King Edward Terrace, to rejoin A942 at School Portknockie.	0.641	6
C106L	Streets in Portknockie	From Route B9021 (Harbour Road) via Commercial Road, New Street and Bridge Street to Route A942 at Bridge Street, Portknockie.	0.298	6
U184E	Streets in Portknockie		6.152	6
U175E	Streets in Rafford		0.757	7, 8
U156H	Streets in Rathven		0.089	5
U179E	Streets in Rothes		5.524	9
U152H	Streets in Rothiemay		0.138	12
U155H	Streets in Ruthrie		0.149	9
U136H	Streets in Tomintoul		2.238	16
U185E	Streets in Urquhart		0.510	4
			311.506	

Moray Council**Environmental Services - Direct Services****List of Road Numbers**

Road No	Road Name	Road Description	Length (km)	Maps
<u>Private Un-Adopted Roads - (In Road No Order)</u>				
PU3	McQuibbans Lane, Archiestown	From High Street to South Lane (16/18 High Street)	0.061	9
PU4	Chapel Lane, Archiestown	From High Street to South Lane (8/10 High Street)	0.062	9
PU5	Schoolhouse Lane, Archiestown	From High Street to North Lane (47/49 High Street)	0.064	9
PU6	Cottage Lane, Archiestown	From High Street to North Lane (29/31 High Street)	0.061	9
PU7	Bakers Lane, Archiestown	From High Street to North Lane (15/17 High Street)	0.062	9
PU8	Souters Lane, Archiestown	From High Street to North Lane (3/5 High Street)	0.057	9
PU9	North Lane, Archiestown	From The Square to Schoolhouse Lane	0.308	9
PU12	Boharm Cemetery Road	From A95 to Cemetery	0.150	10
PU14	Station Road, Burghead	From Park Street to Church Street	0.199	2
PU15	Bridge Street, Burghead	From B9013 southwards	0.169	2
PU16	Dalmunach Road	From Carron to Dalmunach	0.827	9
PU17	Bogallie Road	From B9115 to Bogallie road end	0.456	10
PU18	Braehead Road	From B9014 at Drummuir to Sauchenward	0.196	10
PU19	Bochel Road	From C20H NW of Crofts of Clashnoir to the Crombie Water	0.210	14
PU20	Dykeside Road	From C4E southwards to Dykeside Farm.	0.600	2
PU21	Smithy Croft Road	From C17H northwards to Smithy Croft	0.351	9
PU22	Netherton Road	From U106H at bridge near Birkenbush Farm to Netherton Farm	0.326	9
PU24	Burnside Road, Fochabers	From East Street to A96	0.390	4
PU25	School Brae, Garmouth	From B9015 Spey Street to Old School entrance	0.103	4
PU28	Parrock Road	7.25 miles east of Coldhome	0.822	12
PU29	Deerhill Road	From the Mission Hall on the corner of roads U17H & U18H	1.114	11
PU30	Burnmouth Road	From Grange Station westwards to Burnmouth	1.318	11
PU31	Drodlands Road	From Burn of Fern King northwards to Fern King access	0.795	11
PU32	Tarryfeuch Road	From Bridge at Burn of Aultmore on U50L	0.400	11
PU34	Newtyle	From C14E southwards to Forestry boundary past houses	0.654	7
PU35	Crannoch, Mosstown	From C46H near Jamestown to access road to Allantown.	0.806	11
PU36	Auchinderran	From B9016 at Auchinderran E to Heads of Auchinderran	0.909	11
PU37	Maisley Road	From B9014 330m W of U42L to 360m East	0.720	11
PU38	Burnside Road, Garmouth	From Lein Road in SW direction to Whinnyhaugh Farm	0.494	4
PU39	Backshalloch	Near Shalloch	0.579	10
PU40	Westergarland	From A95 Glentauchers Distillery northwards	0.642	10
PU41	Tam Road	Near Shandston in a SE direction	0.457	10
PU43	Back Street, Newmill	From No.4 to No.54 inclusive	0.321	11
PU45	Kinmintie Lane, Newmill	From No 5 Main St in a NW direction to Back Street	0.110	11
PU46	Miller Lane, Newmill	From No 19 Main St in a NW direction to Back Street	0.110	11
PU47	Craig Lane, Newmill	From No 27 Main St in a NW direction to Back Street	0.110	11
PU48	Souters Lane, Newmill	From Main St in a NW direction to Back Street	0.112	11
PU49	Broad Lane, Newmill	From 28 Main St in a SE direction to Isla Road	0.057	11
PU50	Benview Lane, Newmill	From 84 Main St to South Street	0.057	11
PU51	Hillhead Road	From U51H near Wellside : NW to Hillhead Farm Road end	0.453	11
PU52	Kinmintie	From Back St Newmill in NW direction	0.838	11
PU53	Bruckles	From B9117 near Claymires	0.208	12
PU54	Clashman Hillock	From B9118 to B9022	0.657	12
PU55	Conglass Lane, Tomintoul	From The Square South Eastwards to A939	0.122	16
PU58	Muir of Turtory	From District Boundary to Newton of Turtory	1.077	12
PU59	Lower Spey Street, Fochabers	From West Street in a NW direction to the Cricket Field	0.155	4

Moray Council**Environmental Services - Direct Services****List of Road Numbers**

Road No	Road Name	Road Description	Length (km)	Maps
<u>Private Un-Adopted Roads - (In Road No Order)</u>				
PU60	Quarters Road, Fochabers	From West Street at Orchard in NW direction 110m, W 120m, S 100m	0.321	4
PU61	Craigroy Lane, Archiestown	From High Street to North Lane (19/21 High Street)	0.063	9
PU63	Wester Whitewreath	From A941 220m N. of G/Elgin Distl. Access Rd to last house	0.580	3
PU65	McGowans Lane, Archiestown	From High Street to North Lane (9/11 High Street)	0.061	9
PU66	Wyndies Lane, Garmouth	From Church Street to The Wyndies	0.061	4
PU67	The Wyndies, Garmouth	From South Road to High Street	0.138	4
PU68	Cadgers Road, Garmouth	From Burnside Road (Private U/R) westwards to 'Blinkbonnie'	0.352	4
PU69	Tyrocksie Lane, Milntown	From U112E N-Eastwards	0.100	3
PU70	Home Farm Road	From U102H (Bluehill Quarry Road) to U108H (Gownie Road)	1.385	9
PU71	Mains of Burgie	From A96 at Burgie Sch.- Burgie Mains - E. Lawrenceton (U95E)	3.443	2
PU72	Spey Street, Rothes	From Remote Cyclway at Benaigen View to Farm	0.080	9
PU73	Tomintoul Sq. West Quad, Tomintoul	Gordon Arms/Library Section	0.070	16
PU74	Hill Street, Dufftown	From Scout Hall to old Cooperage junction	0.096	10
PU77	Ardbreck Lane, Newmill	From 65 Main Street Southwards to South Street	0.057	11
PU79	Station Road (Cul-de-sac), Buckie	From Station Road Eastwards on old Station Track	0.092	5
PU81	Lochiepots Road, Milntown	From end of adopted road at 'Bridgend' to South boundary of 'Tolbos'	0.396	3
PU84	Library Lane, Keith	From Land Street to Police Lane	0.055	11
PU85	Church Lane, Dufftown	From Church Street eastwards at Church	0.070	10
PU86	Beechbrae Lane, Lossiemouth	From lane behind Golf Club House to houses at foot of hill	0.158	3
PU88	Findouran Lane, Tomintoul	From Main Street to Conglass Lane	0.065	16
PU89	New Elgin Road Industrial Estate, Elgin	From Edgar Road to rear access to ASDA	0.214	3
PU93	Wood Road, Dufftown	From Conval St to hammerhead at track behind Manse	0.090	10
PU95	Ordiequish Lane	From U14E at Croft in westerly direction	0.157	4
PU96	Square Farm Road	From C7E Westwards to hammerhead	0.402	1
PU97	Sewage Works Access Road, Rothes	From extension of Green St. to Sewage Works	0.180	9
PU98	Earnside Road	From A96T to Earnside Farm.	1.030	2
PU99	Newton of Dalvey	From A96T south to turning square at houses	0.434	1
PU100	Distillery Cottages	From C34H to Cottages	0.213	12
PU101	Claymires Farm Road	From B9117 South Westerly to first Croft on RHS	0.216	12
PU103	Richmond Lane, Portgordon	From Richmond Terrace to A990 via footpath 55.0m in length	0.247	5
PU104	Westerton Road	From B9014 in North-West direction to bridge (Drummuir Castle)	0.360	10
PU107	Beechfield Road footpath, Elgin	From Beechfield Road to Reiket Lane to Shaw Place Remote Footpath	0.000	3
PU108	Grant Lane, Burghead	From 10 Park Street to 7 Church Street	0.353	2
PU109	Schoolhill Lane, Findochty	From Schoolhill to footpath leading to steps to Netherton Terrace	0.029	5
PU110	Green Lane, Newmill	From 38a Back Street to 47 Main Street	0.112	11
PU111	Anvil Lane, Newmill	From Back Street to Main Street	0.111	11
PU112	Harbour Head, Buckie	From Bowies Lane to Main Street including loop at No 2	0.368	5
PU113	Canal Bank (Old Railway Line), Lossiemouth	From 25 Woodland Walk to MacDuff Street	0.000	3

Moray Council**Environmental Services - Direct Services****List of Road Numbers**

Road No	Road Name	Road Description	Length (km)	Maps
<u>Private Un-Adopted Roads - (In Road No Order)</u>				
PU114	Church Terrace, Rafford	Church Terrace	0.108	7
PU116	South March	South March off B9104	0.095	4, 5
PU118	Forestry Lane, Tomintoul	From Main Street to Lecht Drive	0.067	16
PU119	Tailors Lane, Tomintoul	From Main Street to Lecht Drive	0.067	16
PU120	Chapel Lane, Tomintoul	From Main Street to Tomnabat Lane	0.063	16
PU121	Mackies Lane, Tomintoul	From Main Street to Stuart Place	0.065	16
PU122	Gordon Lane, Tomintoul	From Main Street to Conglass Place	0.065	16
PU123	Doctors Lane, Tomintoul	From Main Street to Cults Drive	0.061	16
PU124	Hillhead Road	From C11L to Redburn road end	0.264	5
PU125	Cemetery Road, New Elgin, Elgin	New Elgin Road to end of Cemetery Road	0.244	3
PU127	Milnes Institute, Findhorn	By the Harbour	0.040	2
PU129	Mid Street, Kingston	From Beach Road (B9015) to Kingston Road (B9015) with leg to Lein Road (B9015) between Larch Cottage and Brynony	0.216	4
PU130	Colonsay Place, Buckie	From Midmar Street to West Cathcart Street	0.171	5
PU131	Great Eastern Road, Buckie	Between 2 and 5 Great Eastern Road	0.025	5
PU133	Access Road	From A98 to Smirack Croft	0.348	5
PU135	Lane (Land Street), Keith	From Land Street Nos(30/32) to Cuthill Park	0.055	11
PU136	Cults Drive, Tomintoul	From 99 Main Street to Cults Drive	0.095	16
PU137	Sunnybank Lane, Milntonduff	From Lochiepots Road to West boundary of 'Devon View'	0.140	3
PU138	Station Road, Portknockie	By Church Street	0.100	6
PU139	Slackend Farm Road	From A990 to Slackend	0.511	5
PU140	Police Lane, Buckie	From South West Street along front of Cluny Primary School	0.070	5
PU141	Easter Corries, Tomnavoulin	Continuation of U145H	0.340	13, 14
PU142	Mill of Buckie Lane, Inchgower	From Inchgower Distillery to Mill of Buckie	0.332	5
PU144	Belno of Achnascrew	Continuation of U117bh	0.507	14
PU145	Bogs of Paithnick	From C46H to Bogs of Paithnick	0.220	11
PU147	Quarry Road, Lossiemouth	From Quarry Road to Clifton Road (No.54)	0.000	3
PU148	Burnside Court, Buckie	From access road to Doocot Way to hammerhead at Sawmill House.	0.105	5
PU149	St Peters Terrace, Buckie	From St Peters Terrace to West Church Street	0.000	5
PU150	Regent Street / Court, Keith	From Regent Street to Regent Court	0.000	11
PU151	Highland Yard, Buckie	From Hamilton Path to garage	0.000	5
PU153	Lane (139/142 - 224), Seatown, Cullen	From 139/142 Seatown to 224 Seatown	0.000	6
PU155	Blantyre Place, Portknockie	From 5 Blantyre Place east then north fronting 9 Blantyre Place	0.031	6
PU156	The Square (West), Archiestown	North west of south section of Square, south of High Street	0.045	9
PU158	Main Street, Findochty	From Main Street to Station Road	0.029	5
PU159	Lane (75/154 - 185/214), Seatown, Cullen	From No.154 to No.214	0.000	6
PU161	Golf Club Road, Keith	From Fraser Place to entrance to Golf Club car park	0.090	11
PU162	Culriach Road	From B9104 to Culriach Farm	0.147	4
PU163	Walkers Crescent, Lhanbryde	From Maverhill to number 12 with branch to St Andrews Road at no's 23 and 25	0.280	4
PU164	Tynet Chapel Road	From A98 to Tynet Chapel	0.450	5
PU170	Lane Blantyre St / North St, Elgin	From 15/17 Blantyre Street to 22/26 North Street	0.068	3

Moray Council**Environmental Services - Direct Services****List of Road Numbers**

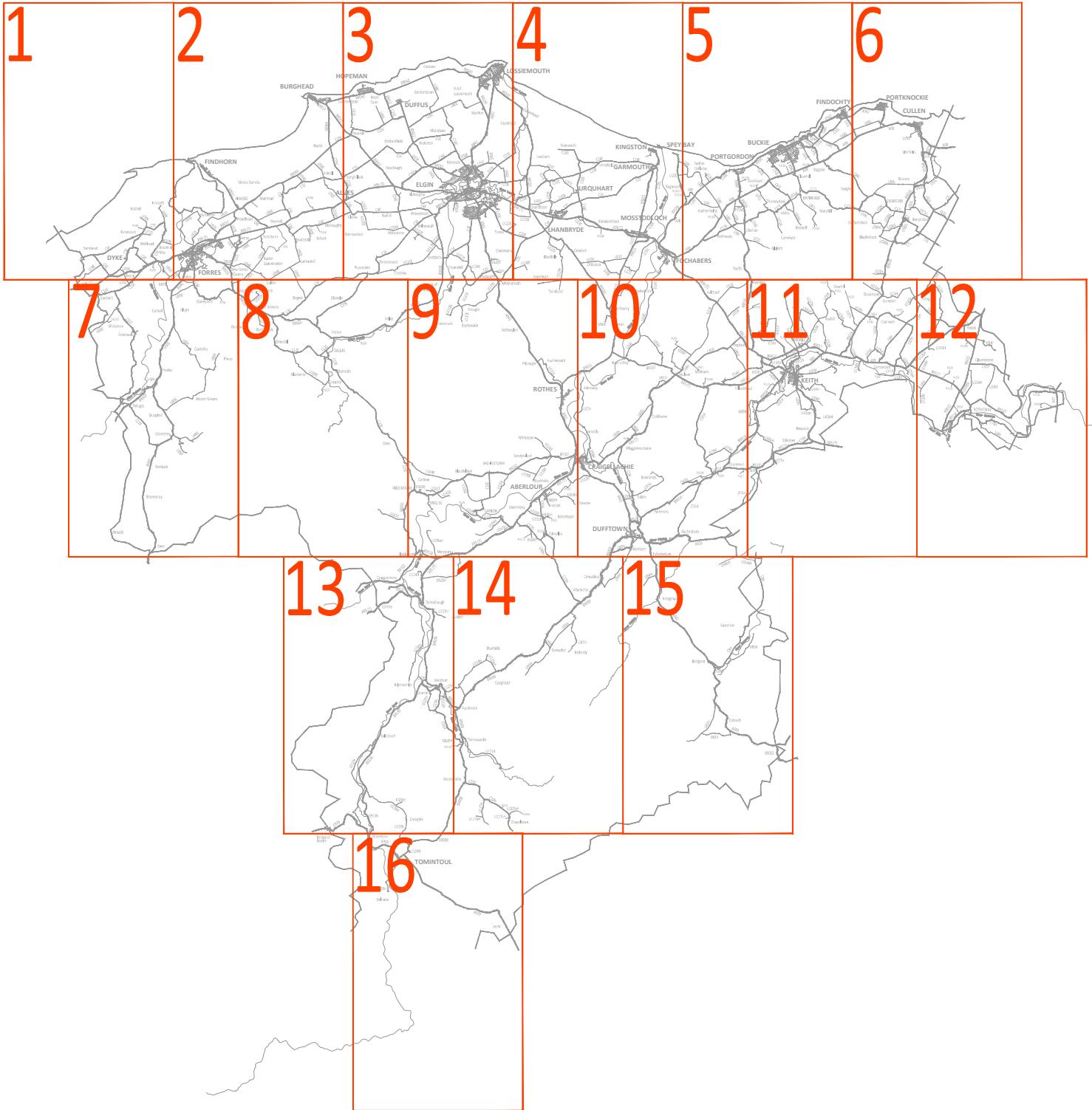
Road No	Road Name	Road Description	Length (km)	Maps
<u>Private Un-Adopted Roads - (In Road No Order)</u>				
PU172	Whitemire Village	From U80E to turning hammerhead past last house in Village	0.281	7
PU173	Bogindue	From U104H to access track to Benrinnes Croft	0.523	9
PU177	Quarry Court Lane, Lossiemouth	From Clifton Road (Mieles) to Quarry Road	0.000	3
PU180	Cooperhill Street, Conicavel	From C11E to last house	0.220	7
PU181	Ashgrove Cottages Lane, Elgin	From Ashgrove Road to Railway	0.095	3
PU182	Lane Blantyre St / North St, Elgin	From 21 Blantyre Street to 32/42 North Street	0.068	3
PU183	Old Rathven Station	From A98 to turning hammerhead past Station House	0.180	5
PU184	Newsagents Lane, Rothies	From 37/47 High St to distillery boundary	0.038	9
PU185	Stotfield Close, Lossiemouth	From Stotfield Road (B9040) to James Street.	0.000	3
PU186	Lane (67/78 - 204/208), Seatown, Cullen	From 67/68 Seatown to 204/208 Seatown	0.048	6
PU187	Post Office Lane, Archiestown	From High Street to South Lane	0.063	9
PU188	The Quarters, Fochabers	From Speylea north to Ford	0.127	4
PU190	Cuttle Brae Cottages, Clochan	From C17E to 1 Cuttle Brae Cottages.	0.208	5
PU192	South George Street, Fochabers	From South Street southwards to hammerhead	0.080	4
PU193	Robertson Way/Rowan Close, Nether Dallachy	From Spey Road to Beaufighters Road	0.157	5
PU194	Seatown, Buckie	From south side of western boundary of No.86 to northern frontage of No.83	0.082	5
PU195	Lane off Richmond Terrace, Portgordon	From Richmond Terrace between No's. 4 and 5 in a northerly then westerly direction to garages	0.046	5
PU196	Lane Off New Street, Buckie	From Gordon Street between No's. 36 and 38 to New Street between No's. 31 and 33 then from New Street between No's 22 and 24 to Mid Street opposite No. 1	0.045	5
PU197	Victoria Street Footpath, Buckie	From southern end of Victoria Street in a south westerly direction to playing field at George Street	0.000	5
PU199	Findlater Street Steps/Lane, Buckie	From Hope Street to Great Eastern Road	0.000	5
PU200	Cliff Terrace Lane, Buckie	From eastern end of Linn Avenue in a northerly direction to Cliff Terrace.	0.070	5
PU201	Rattrays Lane, Tomintoul	From Main Street between No's. 73 and 74 to Conglass Lane.	0.065	16
PU202	Kimberly Street Lane, Lossiemouth	From Kimberly Street (Olive Cottage) to Brander Street (Reaybaih)	0.064	3
PU203	Mortlach School Lane, Dufftown	From Hillside to York Street opposite No. 15	0.000	10
PU204	Millhouse Lane, Rothiemay	From B9118 to hammerhead fronting Deveron Side	0.070	12
PU205	Patrol Road, Portknockie	From Admiralty Street in an easterly direction to hammerhead	0.128	6
PU206	Tin inver Park Lane, Dufftown	From Tomnanuidh Street eastwards to hammerhead	0.048	10
PU207	Woodlands Lane, Elgin	From northern boundary of No. 119 to southern boundary of No. 129	0.000	3
PU208	Woodlands Lane, Elgin	From southern boundary of No. 129 in a south westerly direction to Spynie Street opposite No. 130.	0.000	3
PU210	South College Street Lane, Elgin	From Cathedral Road south of No. 38 to Pansport Road south of No. 14.	0.124	3

Moray Council**Environmental Services - Direct Services****List of Road Numbers**

Road No	Road Name	Road Description	Length (km)	Maps
<u>Private Un-Adopted Roads - (In Road No Order)</u>				
PU211	Hay Crescent Lane, Keith	From Hay Crescent south of No. 28 to Hay Crescent south of No. 2	0.000	11
PU212	Kirk Place, Rothes	From eastern boundary of No.10 to Land Street.	0.036	9
PU214	Blantyre Street Lane, Cullen	From Reidhaven Street south of No. 3 to Blantyre Street south of No. 4	0.054	6
PU215	Seafield Street Lane, Cullen	From Seafield Street north of No. 11 to Reidhaven Street opposite No. 5	0.000	6
PU217	Auchness Farm Road	From U109E southwards to Auchness Farm	1.125	8
PU218	Pilmuir Road West Lane, Forres	From Pilmuir Road between No. 57 and No. 59 to Pilmuir Road West between No. 12 and No. 18.	0.122	2
PU219	Turner Street Steps/Footpath, Keith	From western end of Turner Street in a north westerly direction to Old Town at No. 22.	0.000	11
PU220	Wester Bauds Road	From U23E southwards to hammerhead	0.370	4
PU221	Lane (132/133 - 232), Seatown, Cullen	From 132/133 Seatown to 232 Seatown	0.045	6
PU222	Lockharts Lane, Tomintoul	From Cults Drive to Main Street.	0.063	16
PU223	Stewart Street - Lane 1, Portgordon	From Stewart Street (Firthview) to Garden Lane	0.035	5
PU224	Stewart Street - Lane 2, Portgordon	From Stewart Street (Seaview) to Garden Lane	0.036	5
PU225	Stewart Street - Lane 3, Portgordon	From Stewart Street (No 8) to Garden Lane	0.035	5
PU226	Stewart Street - Lane 4, Portgordon	From Stewart Street (No 10) to Garden Lane	0.034	5
PU227	Stewart Street - Lane 5, Portgordon	From Stewart Street (No 14) to Garden Lane	0.035	5
PU228	Stewart Street - Lane 6, Portgordon	From Stewart Street (No 17) to Garden Lane	0.035	5
PU229	Stewart Street - Lane 7, Portgordon	From Stewart Street (No 21) to Garden Lane	0.023	5
PU230	Pulteney Street - Lane 1, Portknockie	From Pulteney Street (No 27) to Church Street (No 42)	0.000	6
PU231	Pulteney Street - Lane 2, Portknockie	From Pulteney Street (No 21) to Church Street (No 38)	0.000	6
PU232	Pulteney Street - Lane 3, Portknockie	From Pulteney Street (No 13) to Church Street (No 30)	0.000	6
PU233	Pulteney Street - Lane 4, Portknockie	From Pulteney Street (No 9) to Church Street (No 26)	0.000	6
PU234	Pulteney Street - Lane 5, Portknockie	From Pulteney Street (No 5) to Church Street (No 22)	0.000	6
PU235	Station Road, Findochty	Fronting No 2 and No 4	0.015	5
PU236	Harbour Place, Portknockie	From Harbour Road south	0.042	6
			41.357	

Section C - Maps

Reference Layout



2 3

3 4

HOPEMAN

LOSSIEMOUTH

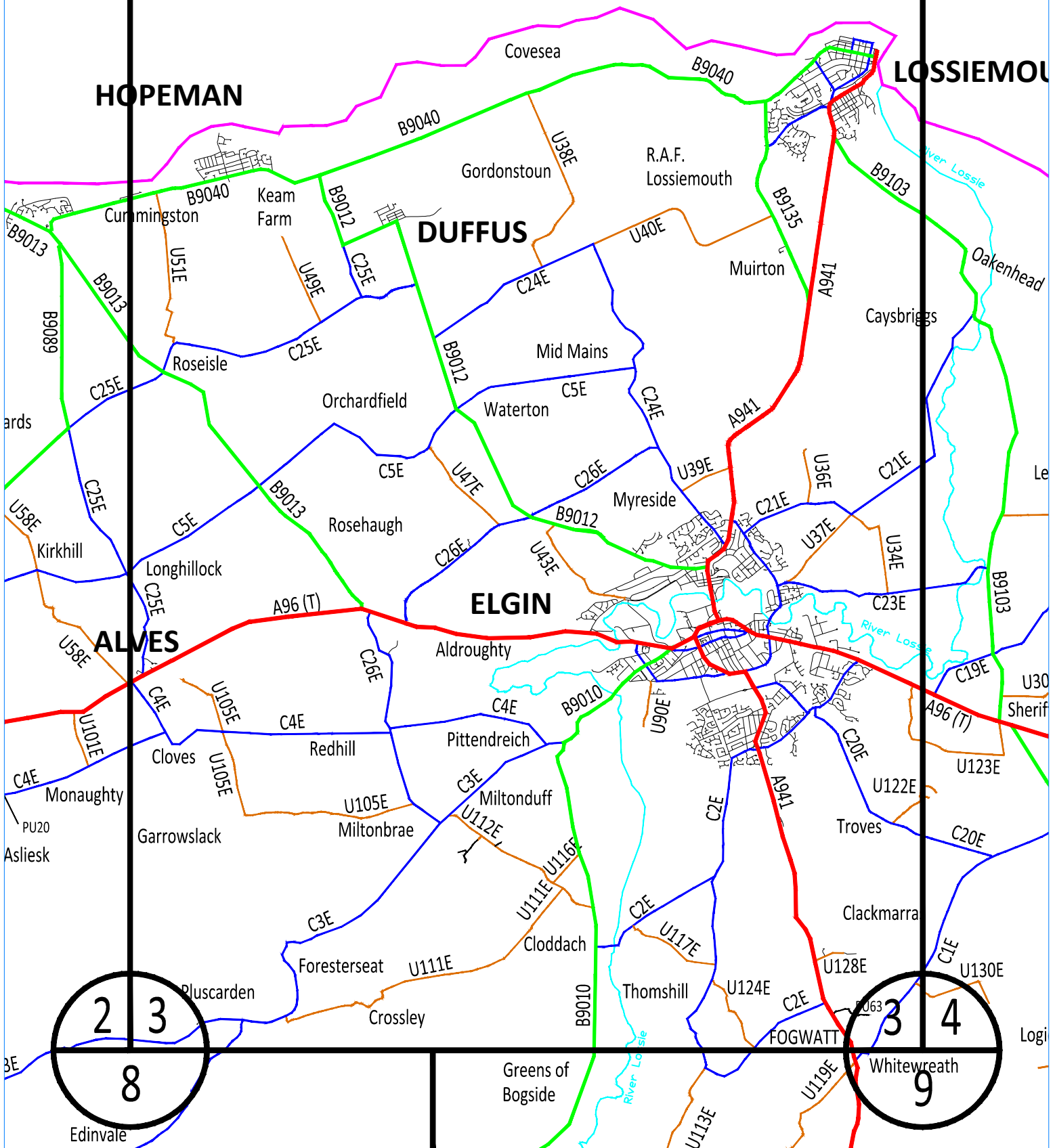
DUFFUS

ELGIN

ALMES

2 3
8

3 4
9



Edinvale

3 4

4 5

LOSSIEMOUTH

KINGSTON

SPEY BAY

GARMOUTH

URQUHART

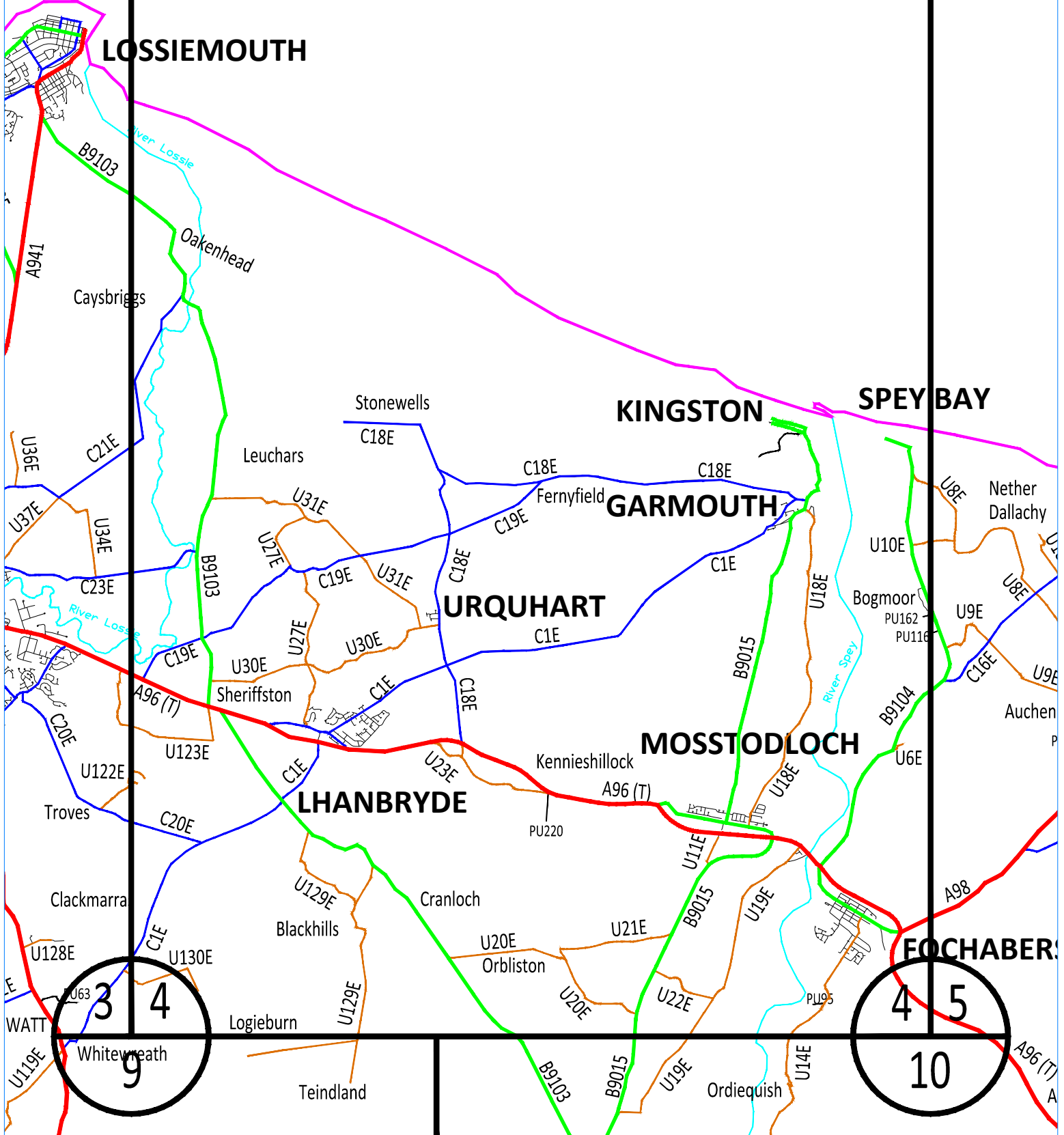
MOSSTODLOCH

LHANBRYDE

FOCHABERS

3 4
9

4 5
10



4 5

5 6

SPEY BAY

BUCKIE

FINDOCHTY

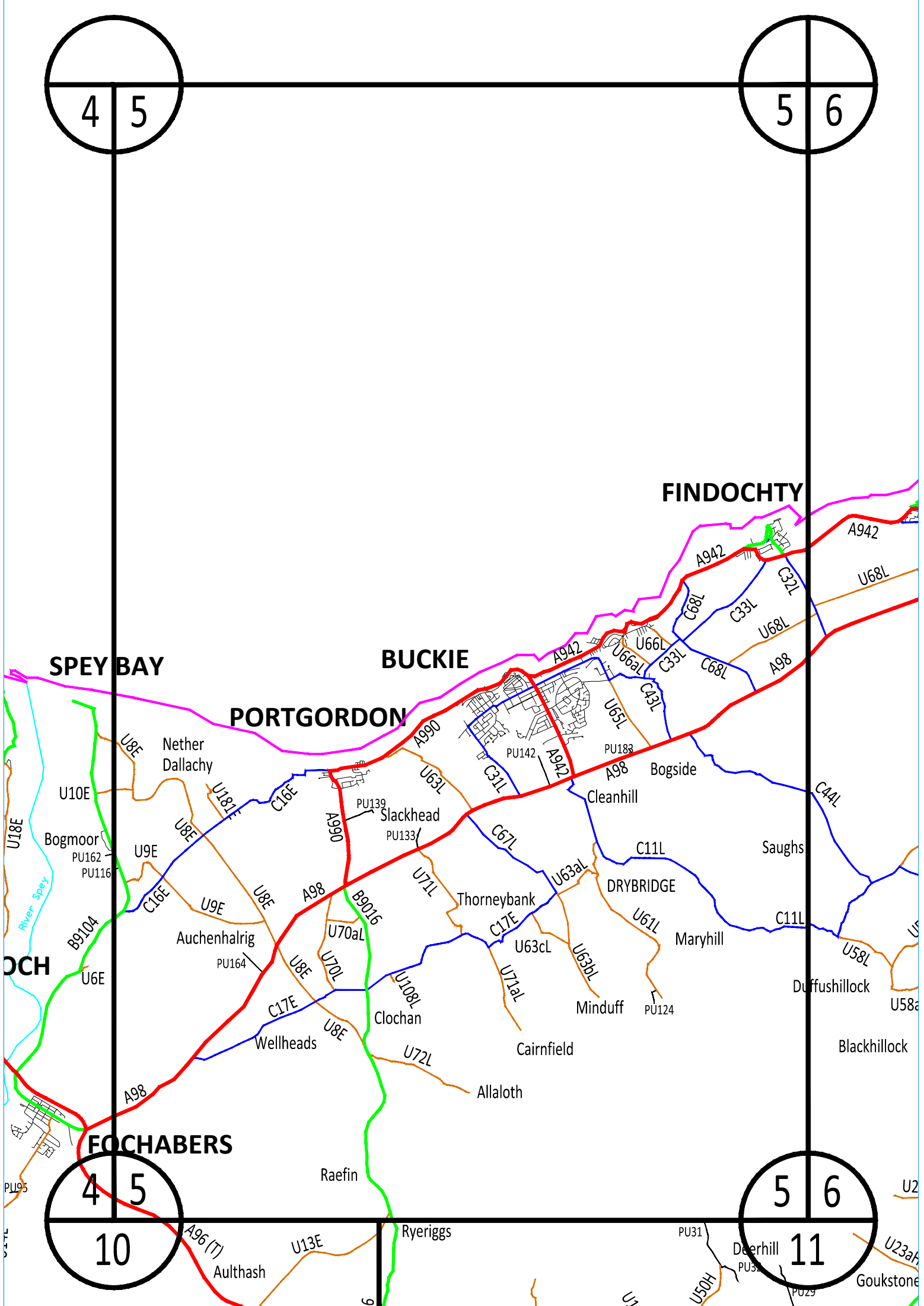
PORTGORDON

DCH

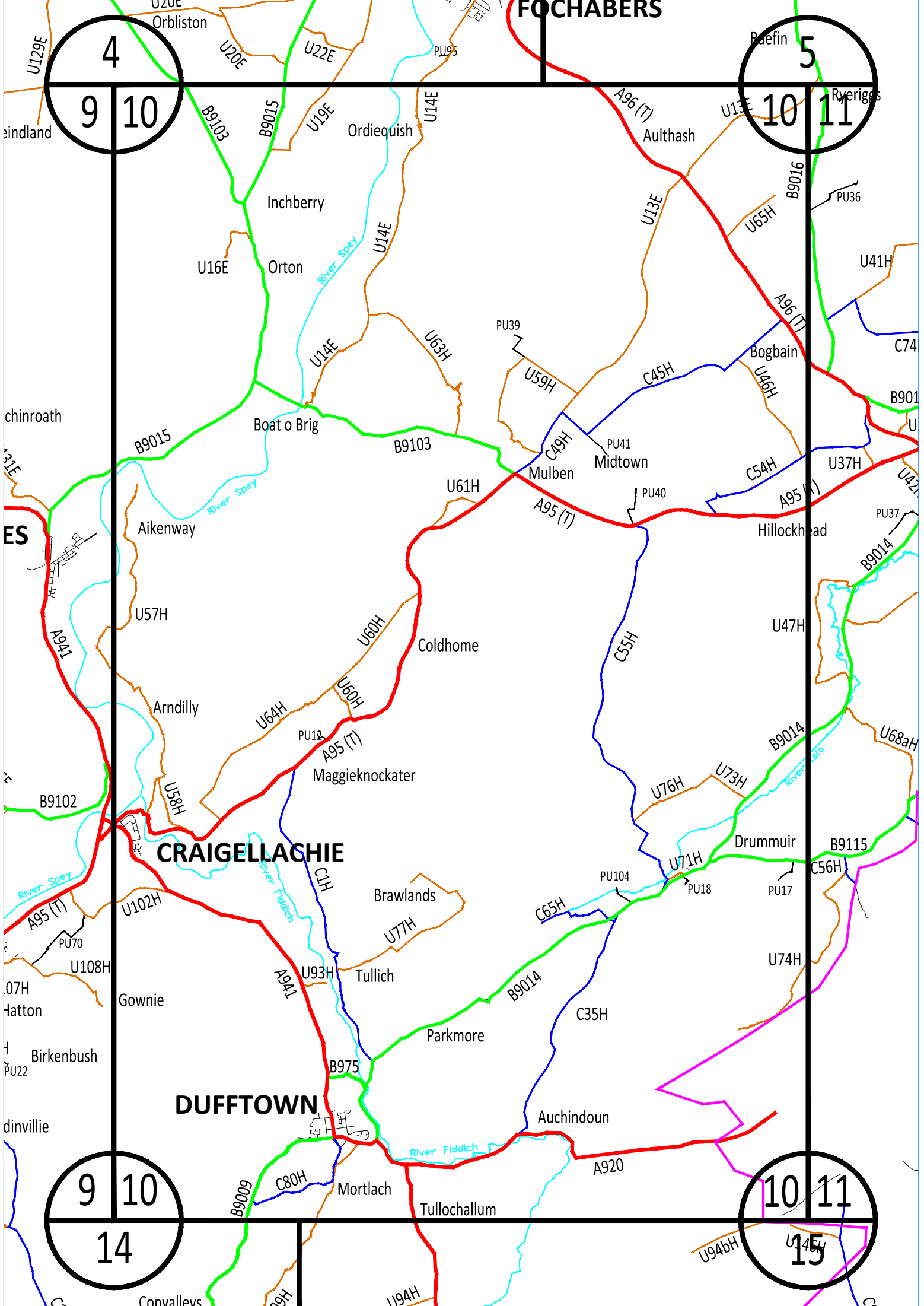
FOCHABERS

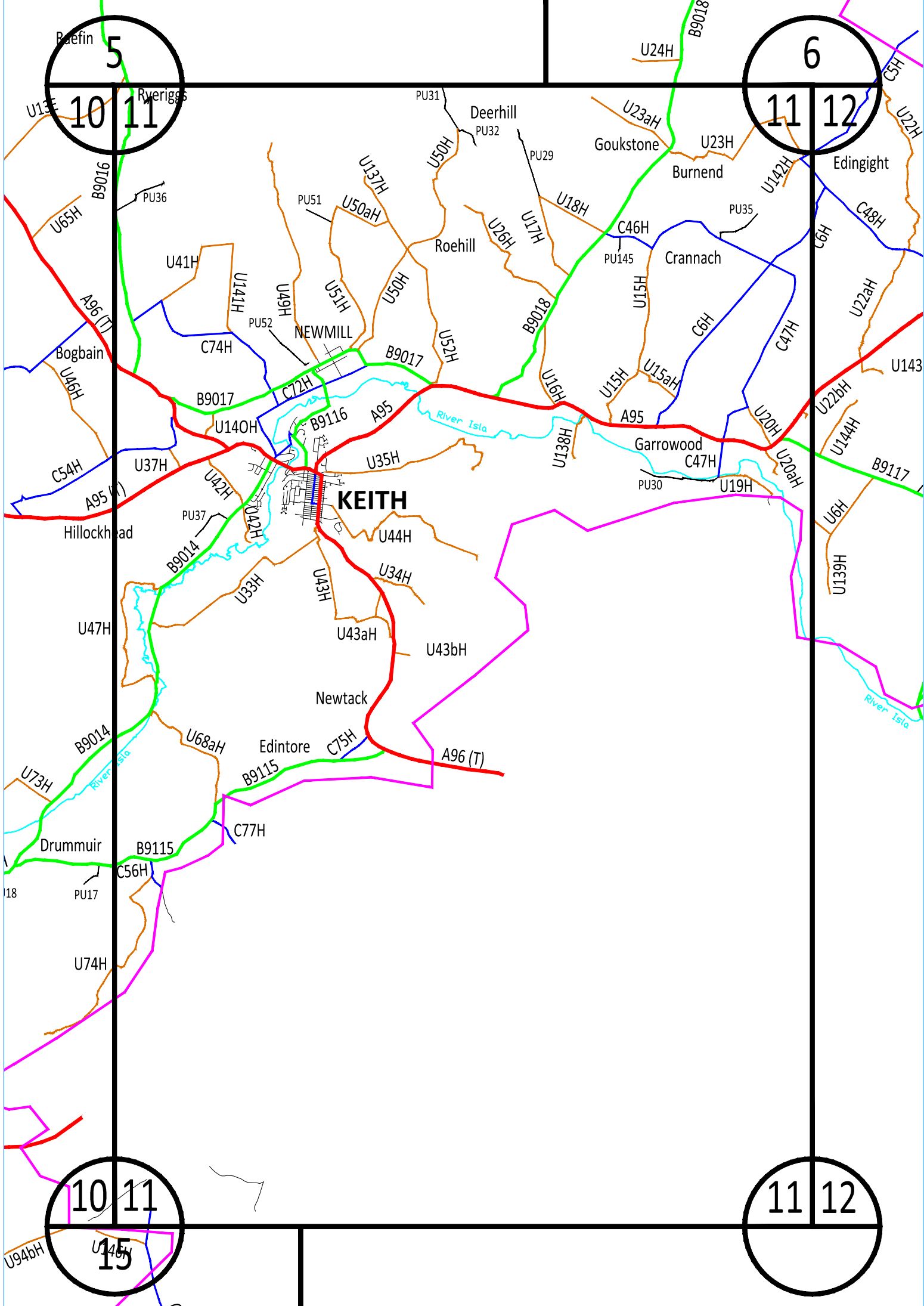
4 5
10

5 6
11



FOCHABERS





5
10 11

6
11 12

10 11
15

11 12

KEITH

NEWMILL

Garrowood

Newtack

Edintore

Drummuir

Hillochhead

Goukstone

Burnend

Edingight

Roehill

Crannach

Bogbain

U35H

U19H

U43H

U68aH

U74H

U43bH

U44H

U43aH

U34H

C75H

C77H

C56H

U41H

U44H

U46H

C54H

U37H

U42H

U42H

U42H

U47H

U73H

B9014

B9014

B9014

B9014

B9014

B9014

B9014

B9014

B9014

B9014

B9014

B9014

B9014

B9014

B9014

B9014

B9014

B9014

B9014

B9014

B9014

B9014

U49H

U51H

U50H

U50H

U50H

U50H

U50H

U50H

U50H

U50H

U50H

U50H

U50H

U50H

U50H

U50H

U50H

U50H

U50H

U50H

U50H

U50H

U50H

U50H

U50H

U50H

U50H

U50H

U50H

U50H

U50H

U50H

U50H

U50H

U50H

U50H

U50H

U50H

U50H

U50H

U50H

U50H

U137H

U50aH

U17H

U18H

U26H

U17H

U18H

U17H

U18H

U17H

U18H

U17H

U18H

U17H

U18H

U17H

U18H

U17H

U18H

U17H

U18H

U17H

U18H

U17H

U18H

U17H

U18H

U17H

U18H

U17H

U18H

U17H

U18H

U17H

U18H

U17H

U18H

U17H

U18H

U17H

U18H

U17H

U18H

PU31

PU32

PU29

PU51

PU52

PU37

PU30

PU145

PU35

PU36

PU37

PU30

PU37

PU37

PU37

PU37

PU37

PU37

PU37

PU37

PU37

PU37

PU37

PU37

PU37

PU37

PU37

PU37

PU37

PU37

PU37

PU37

PU37

PU37

PU37

PU37

PU37

PU37

U24H

U23aH

U23H

U142H

U18H

C46H

U15H

U15H

U15H

U15aH

U20H

U20aH

U19H

U138H

U16H

U15H

U15H

U15H

U15H

U15H

U15H

U15H

U15H

U15H

U15H

U15H

U15H

U15H

U15H

U15H

U15H

U15H

B9018

B9018

B9018

B9018

B9018

B9018

B9018

B9018

B9018

B9018

B9018

B9018

B9018

B9018

B9018

B9018

B9018

B9018

B9018

B9018

B9018

B9018

B9018

B9018

B9018

B9018

B9018

B9018

B9018

B9018

B9018

B9018

B9018

B9018

C5H

U22H

U22H

U22H

U22H

U22H

U22H

U22H

U22H

U22H

U22H

U22H

U22H

U22H

U22H

U22H

U22H

U22H

U22H

U22H

U22H

U22H

U22H

U22H

U22H

U22H

U22H

U22H

U22H

U22H

U22H

U22H

U22H

U13E

U65H

A96 (T)

U46H

C74H

B9017

U140H

C54H

A95 (W)

U37H

A95 (W)

B9014

U47H

U73H

B9014

U73H

B9014

U73H

B9014

U73H

B9014

U73H

B9014

U73H

B9014

U73H

B9014

U73H

B9014

U73H

B9014

Braefin

Ryeriggs

Deerhill

Goukstone

Burnend

Edingight

Roehill

Crannach

Bogbain

Hillochhead

Garrowood

Newtack

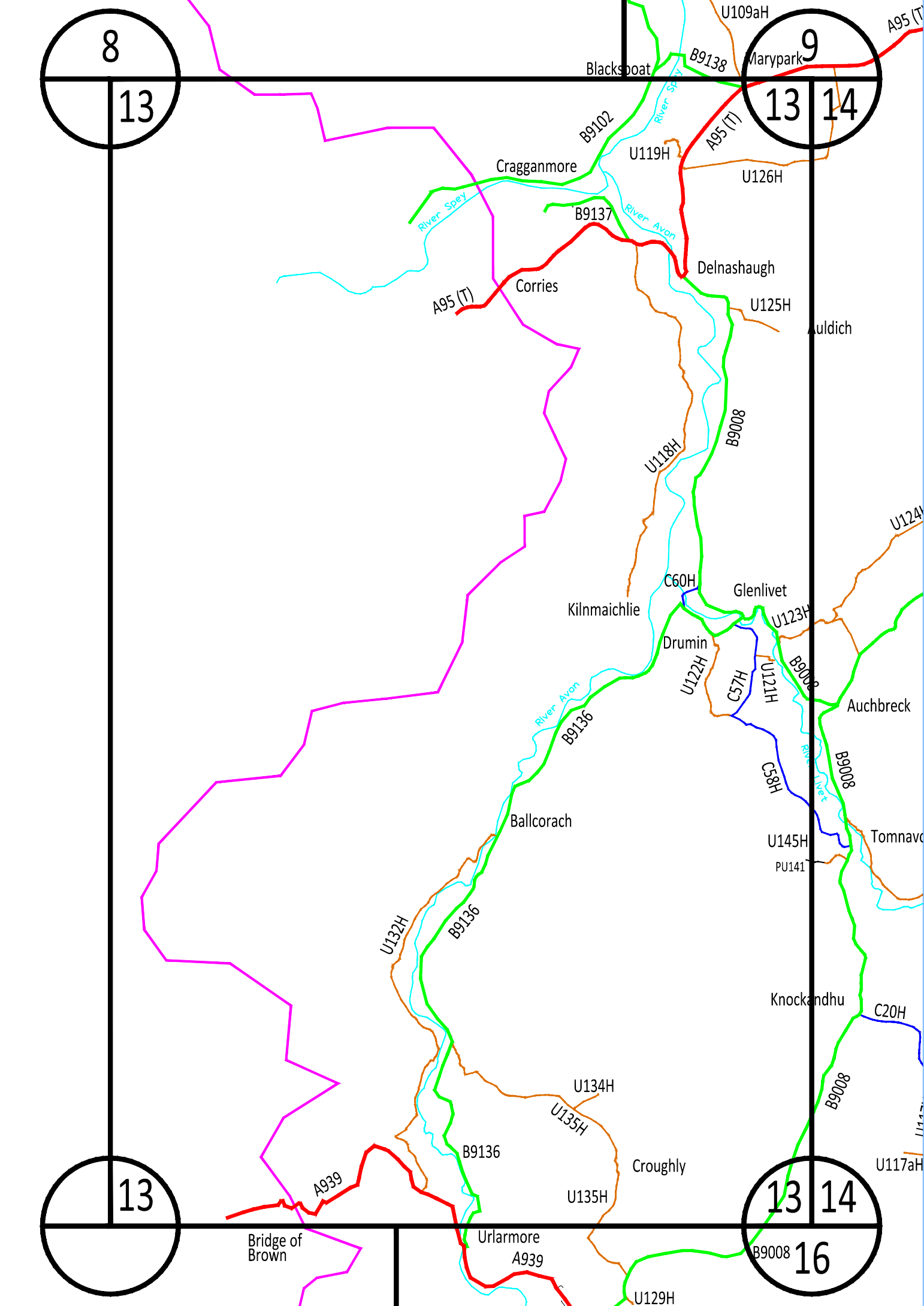
Edintore

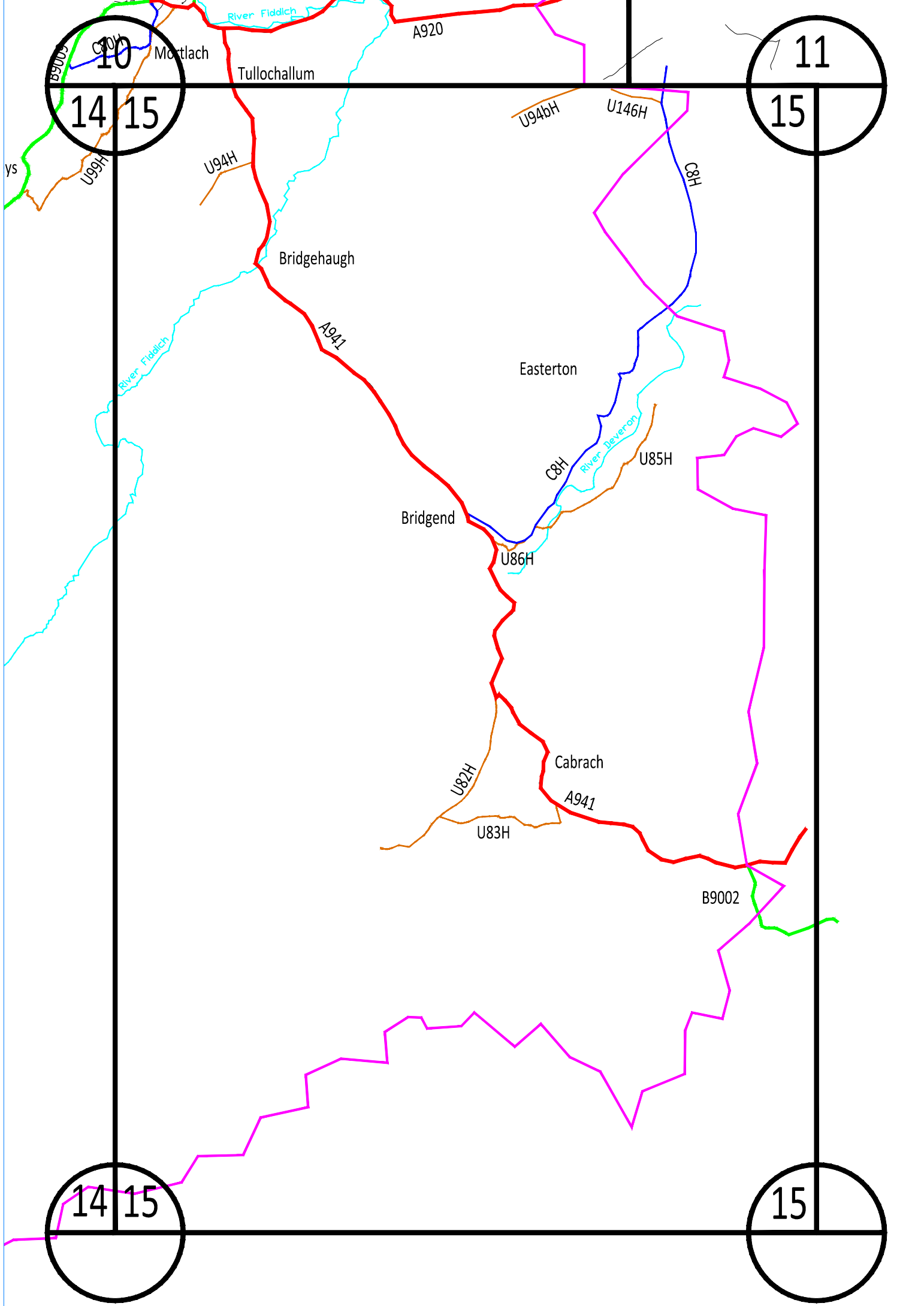
8
13

9
13 14

13

13 14
16





10
14 15

11
15

14 15

15

10

11

14 15

15

14 15

15

Mortlach

Tullochallum

A920

U94bH

U146H

C8H

U94H

Bridgehaugh

A941

Easterton

C8H

River Deveron

U85H

Bridgend

U86H

Cabrach

U82H

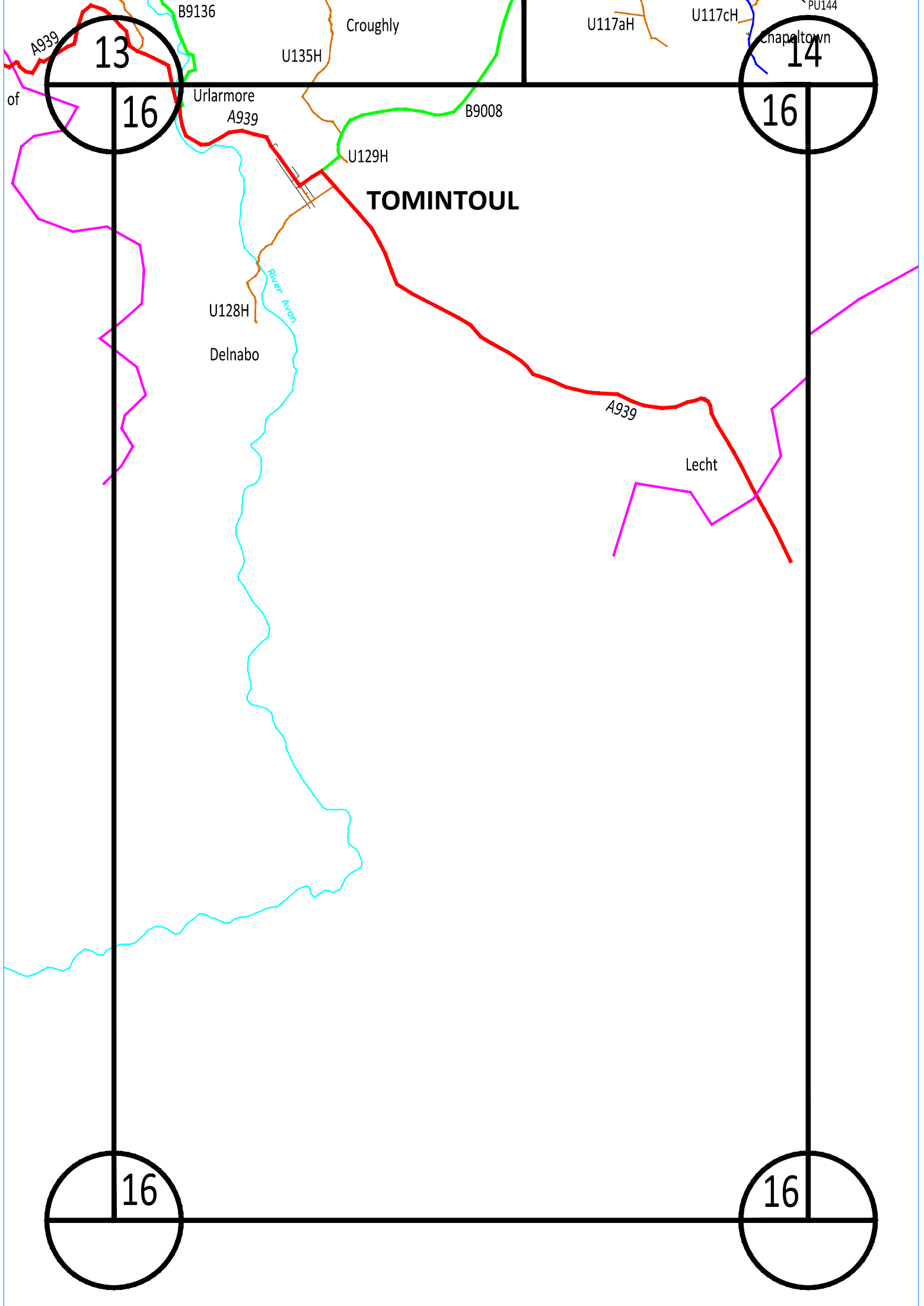
A941

U83H

B9002

ys

River Fiddich



13

14

16

16

16

16

TOMINTOUL

